COLLIN COUNTY ROUTE STUDY

COLLIN COUNTY OUTER LOOP SEGMENT 5 ROUTE STUDY
2007 TECHNICALLY PREFERRED BLUE

FROM: SH 121
TO: US380

DATE	STATE	COUNTY
6/2/2026	TX	COLLIN

PROJECT LOCATION MAP
COLLIN COUNTY

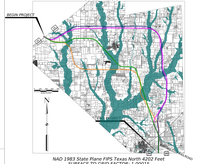

NAD 1983 State Plane FIPS Texas North 4202 Feet
SURFACE TO GRID FACTOR: 1.00033

LEGEND

- REFINED ALTERNATIVE (LIGHT GREEN)
- 2006 TECHNICALLY PREFERRED (RED)
- 2007 TECHNICALLY PREFERRED (BLUE)
- ALTERNATIVE ALIGNMENT(ORANGE)
- 100 YEAR FLOOD PLAINS
- WETLANDS
- MUNICIPAL UTILITY DISTRICT
- SUBDIVISIONS
- STRUCTURE DISPLACEMENTS
- ANNA CITY LIMITS
- BLUE RIDGE CITY LIMITS
- FARMERSVILLE CITY LIMITS
- MELISSA CITY LIMITS
- ADULT CARE FACILITY
- CEMETERY
- CHILD CARE
- FIRE STATION
- GOVERNMENT FACILITY
- THC HISTORICAL MARKER
- MUSEUM
- PARCEL ID
- ELECTRIC POWER
- OIL AND GAS
- OPERATING NTMWD LINE
- FUTURE NTMWD LINE
- RAILROAD
- WILD CONSERVATION RESERVE
- PARK
- PRIVATE AIRCRAFT
- PLACE OF WORSHIP
- POLICE STATION
- PUBLIC FACILITY
- SCHOOL
- WASTEWATER TREATMENT PLANT
- FAC WELLS (DRY HOLE)

SCHEMATIC PREPARED BY OR UNDER THE DIRECT SUPERVISION OF:
COUNTY ENGINEER — P. E. NUMBER
DESIGN ENGINEER — DATE

PRELIMINARY
FOR INTERIM REVIEW ONLY. NOT FOR PERMITTING, BIDDING, OR CONSTRUCTION

HDR
Firm Registration No. F-754
17111 Preston Road, Suite 300
Dallas, Texas 75248-1232
972.960.4400

PUBLIC MEETING LAYOUT

ROLL 1 OF 8

6/2/2026

Parcel_ID	Owner Name	Address
902	KAYSSA HOLDINGS LLC	978 FOREST AVE
903	MICRO LOVE REVOCABLE LIVING TRUST THE	2763 N COLLINS BLVD STE 200
904	COLLEYVILLE GREENS WAYS &	5721 CLARKSTONE DR
905	CLARK SUSAN ANN &	602 TAMARA CT
906	CLARK SUSAN ANN &	602 TAMARA CT
907	RIVERDALE BAPTIST CHURCH	5900 COUNTY ROAD 1000
908	MISSING INFO	MISSING INFO
909	CLARK SUSAN ANN &	602 TAMARA CT
910	ANNA PROPERTIES LLC	2437 HARRISON CT
911	BIPMAJI INVESTMENTS LLC	13487 FOREST CREEK DR
912	SHIRLEY PARTNERS LTD	146 E CLINTWOOD ST
913	SALUDA PROPERTIES LLC	146 E CLINTWOOD ST
914	SHIRLEY PARTNERS LTD	PO BOX 4414
915	SHIRLEY PARTNERS LTD	PO BOX 4414
916	SHIRLEY PARTNERS LTD	PO BOX 4414
917	CLUTTON EDITH A	10290 COUNTY ROAD 472
918	CRAWFORD JOHNNY &	10 PEBBLE VILLA DR
919	BEANY CHARLES MARK	PO BOX 4414
920	SHIRLEY PARTNERS LTD	PO BOX 4414
921	SHIRLEY PARTNERS LTD	7500 COUNTY ROAD 478
922	SHIRLEY PARTNERS LTD	PO BOX 4414
923	WALTERS DAN KEITH	FM 455
924	FM 455	FM 455
925	SEMPLE REVOCABLE TRUST	2414 WILSON RANCH PASS
926	WILSON REVOCABLE TRUST	PO BOX 1049
927	WILSON REVOCABLE TRUST	PO BOX 1049
928	WEST WILLIAM & JAMES	PO BOX 867658
929	WEST WILLIAM & JAMES	PO BOX 867658
930	WEST WILLIAM & JAMES	PO BOX 867658
931	CAMPO CORP OF	204 FAIR VALLEY RD
932	TYE BRAND LLC	PO BOX 2800
933	FUENTES ELIA & MARIA LUISA GIBSTRONI	8220 COUNTY ROAD 506
934	MCCALLIN CHARLES & VICTORIA D	8220 COUNTY ROAD 506
935	ONEAL ROBERT L SR &	ROBERT L & NELLA JR ETAL
936	ONEAL ROBERT L SR &	8220 COUNTY ROAD 506
937	LAKE MICHAEL LYNN & DAWN DELSTAN	8346 COUNTY ROAD 506
938	GOMEZ CLIFFORD L &	11142 COUNTY ROAD 505
939	GOMEZ CLIFFORD L &	11142 COUNTY ROAD 505
940	CURRO CLAYTON RUSSELL & DARRA LYNN	8401 FOREST CREEK LN
941	ANNA BRETT & MACHUCA	11182 COUNTY ROAD 505
942	LONG CHARLES ALAN & MARGARET JARED	11182 COUNTY ROAD 505
943	CRUZ REBECCA MURGUIA	8406 TRAILS END LN
944	BILLS JOYCE LEE &	1125 ELIZABETH ST
945	BILLS JOYCE LEE &	1125 ELIZABETH ST
946	ANDRADE MICHAEL A	8416 FOREST CREEK LN
947	BOGANGRIA NICHOLAS & SHERRI	8541 TRAILS END LN
948	MALONE JAMES THOMAS &	8606 FOREST CREEK LN
949	MALONE JAMES THOMAS &	8606 FOREST CREEK LN
950	HOEY MARK C &	8703 FOREST CREEK LN
951	BUCK KYLE & ALYSON	8708 FOREST CREEK LN
952	HOEY JAMES C &	8713 FOREST CREEK LN
953	MURPHY WALLACE	8723 FOREST CREEK LN
954	HOEY MARK C &	8733 FOREST CREEK LN
955	HOEY MARK C &	8733 FOREST CREEK LN
956	HUNDLEY ALLEN L	8743 FOREST CREEK LN
957	HUNDLEY ALLEN L & GAY M	8798 FOREST CREEK LN
958	CHRISTIAN JAMES & ANN	8798 FOREST CREEK LN
959	CHRISTIAN JAMES & ANN	8798 FOREST CREEK LN
960	HOEY MARK A	8803 FOREST CREEK LN
961	HOEY MARK A	8803 FOREST CREEK LN
962	FARR FRANCIS MARRIAGE ESTATE OF	2077 COUNTY ROAD 637
963	PYLE RICK & BARBARA A	11431 COUNTY ROAD 637
964	PYLE RICK & BARBARA A	11431 COUNTY ROAD 637
965	FANT DARRELL & MARY ANN	11427 COUNTY ROAD 637
966	GENNIT ZACHERY TAYLOR	11298 COUNTY ROAD 637
967	GENNIT ZACHERY TAYLOR	11298 COUNTY ROAD 637
968	ORLE KARRY D & LORI	30 TRAILWOOD LN
969	DUNCAN BRADLEY & RHONDA REVOCABLE TRUST	11452 COUNTY ROAD 637
970	PAIDMORE ROBERT L REVOCABLE TRUST	PO BOX 67
971	CONSTANT BYPASS TRUST	COUNTY ROAD 576
972	SULLIVAN WILLIAM E & SHANNON L	STATE HWY 78
973	BRAZELTON WILLIAM & SHANNON L	COUNTY ROAD 576
974	SULLIVAN WILLIAM E & SHANNON L	COUNTY ROAD 576
975	SAPPHIRE RIDGE REALTY LLC	STATE HWY 78
976	GRANT FRANCIS BRIAN &	STATE HWY 78
977	GRANT FRANCIS BRIAN &	STATE HWY 78
978	TALLENT PROPERTIES LLC	7306 COUNTY ROAD 632
979	TALLENT PROPERTIES LLC	7306 COUNTY ROAD 632
980	SAPPHIRE RIDGE REALTY LLC	2107 ARCADIA AVE
981	TALLENT PROPERTIES LLC	7306 COUNTY ROAD 632
982	TALLENT PROPERTIES LLC	7306 COUNTY ROAD 632
983	TALLENT PROPERTIES LLC	7306 COUNTY ROAD 632
984	GIBSON RHONDA REVOCABLE LIVING TRUST THE	11322 COUNTY ROAD 630
985	VASQUEZ JAVIER	11312 COUNTY ROAD 630
986	VASQUEZ JAVIER	11312 COUNTY ROAD 630
987	VASQUEZ JAVIER	11312 COUNTY ROAD 630
988	LAWRENCE DONALD JAMES &	8611 STINNETT LN
989	PADET-MARTIN LEE MYKAL & DIRSHA PINKSHALA	8611 STINNETT LN
990	COOPER STEVEN WILLIAM	11475 COUNTY ROAD 632
991	PADET-MARTIN LEE MYKAL & DIRSHA PINKSHALA	8611 STINNETT LN
992	ALBRECHT DALLAPRIL & MARK DEVONDER	1201 AMBER PARK DR
993	LAWRENCE DONALD JAMES &	11550 COUNTY ROAD 632
994	MCGILL CATHY LE & MCGILL LIVING TRUST LETUA	701 10TH PL
995	RICHARDSON EDWARD DWAYNE	11517 COUNTY ROAD 632
996	MCGILL CATHY LE & MCGILL LIVING TRUST LETUA	701 10TH PL
997	SCOTT ALFRED B &	13444 COUNTY ROAD 972
998	SCOTT ALFRED B &	13444 COUNTY ROAD 972
999	SCOTT ALFRED B &	13444 COUNTY ROAD 972
1000	SCOTT ALFRED B &	13444 COUNTY ROAD 972
1001	MURPHREE ALAN R & REBECCA A	13600 COUNTY ROAD 972
1002	PEDNAR JERRY A &	14494 JOEL GLAZIER TRUSTEE
1003	SCOTT ALFRED B &	13444 COUNTY ROAD 972
1004	SCOTT ALFRED B &	13444 COUNTY ROAD 972
1005	BREWER RAY THOMAS &	1400 BURLINGTON DR
1006	PA RIVERSIDE PROPERTIES INC	1400 BURLINGTON DR
1007	WALKER JERRY L	132 PRIVATE ROAD 2020
1008	ORAIS JOHN B	11353 COUNTY ROAD 674
1009	ORAIS JOHN B	11353 COUNTY ROAD 674
1010	WALKER LESLEY T & KAREN	10967 COUNTY ROAD 670
1011	BIVOLTZ DANIEL ANNA	PO BOX 172
1012	BIVOLTZ DANIEL ANNA	11250 COUNTY ROAD 670
1013	FISHMAN LEE & JEFFERY	1753 E BELT LINE RD
1014	DUNLAP TIMOTHY KYLE & JENNIFER LEIGH	11048 COUNTY ROAD 670
1015	GIBSON FAMILY TRUST &	11048 COUNTY ROAD 670
1016	GIBSON FAMILY TRUST &	11048 N BIER HILL LN
1017	FANG DING & PING ZHANG	5201 FORT BLECKER DR
1018	TORRES MARCELO T LE	PO BOX 172
1019	TORRES MARCELO T LE	11047 COUNTY ROAD 670
1020	YAMEZ RUBEN & MARIA L	100 SHERRY LN
1021	YAMEZ RUBEN & MARIA L	100 SHERRY LN
1022	KRUEGER WILLIAM & EARLA	11000 COUNTY ROAD 670
1023	DUCKSWORTH LIVING TRUST	1401 AVENUE Z
1024	ONEAL ROBERT L SR &	ROBERT L & NELLA JR ETAL
1025	ONEAL ROBERT L SR &	ROBERT L & NELLA JR ETAL
1026	CURO CLAYTON RUSSELL & DARRA LYNN	8415 FOREST CREEK LN
1027	MCDOUGLL MARK	11104 COUNTY ROAD 505
1028	BRUNSON JAMES ROBERT &	11104 COUNTY ROAD 505
1029	BILLS JOYCE LEE &	1125 ELIZABETH ST
1030	WOODS EDDIE WAYNE &	20984 COUNTY ROAD 505
1031	WOODS EDDIE WAYNE &	20984 COUNTY ROAD 505
1032	HOEY MARK C & JAYNE A	8723 FOREST CREEK LN
1033	HOEY MARK C & JAYNE A	8723 FOREST CREEK LN
1034	HOEY MICHAEL L & MELISSA	8723 FOREST CREEK LN
1035	HOEY MARK C &	8723 FOREST CREEK LN
1036	HOEY MARK C &	8723 FOREST CREEK LN
1037	HOEY MARK C &	8723 FOREST CREEK LN
1038	HOEY MARK A	8723 FOREST CREEK LN
1039	HOEY MARK A	8723 FOREST CREEK LN
1040	HUNDLEY ALLEN L	8743 FOREST CREEK LN
1041	HUNDLEY ALLEN L & GAY M	8798 FOREST CREEK LN
1042	HUNDLEY ALLEN L & GAY M	8798 FOREST CREEK LN
1043	FARR FRANCIS MARRIAGE ESTATE OF	2077 COUNTY ROAD 637
1044	CLARKE DAVID HUNTER &	8501 VALLEY VIEW DR
1045	CLARKE DAVID HUNTER &	8501 VALLEY VIEW DR
1046	CONSTANT BYPASS TRUST	11141 COUNTY ROAD 576
1047	SULLIVAN WILLIAM E & SHANNON L	PO BOX 89
1048	SAMPSON JAMES & ANNETTE PASS	11414 STATE HIGHWAY 78 W
1049	PIRELE JOSEPH	11414 STATE HIGHWAY 78 W
1050	CHILLE HELEN	11414 STATE HIGHWAY 78 W
1051	SAMPSON JAMES & ANNETTE PASS	11414 STATE HIGHWAY 78 W
1052	BUCKER THARRIE EDITH W	2 GREENBRIAR CT
1053	ANANI JUSTIN B	2 GREENBRIAR CT
1054	TALLENT PROPERTIES LLC	7306 COUNTY ROAD 632
1055	BRAUNSTEIN MELISSA R	11418 COUNTY ROAD 630
1056	WILSON C WAYNE & ALICE R	11339 COUNTY ROAD 630
1057	SAMPSON JAMES & ANNETTE PASS	11414 STATE HIGHWAY 78 W
1058	VASQUEZ JAVIER	11312 COUNTY ROAD 630
1059	REAM JOSEPH WILLIAM	3156 TOWERWOOD DR
1060	COOPER STEVEN WILLIAM	11475 COUNTY ROAD 632
1061	COOPER STEVEN WILLIAM	11475 COUNTY ROAD 632
1062	COOPER STEVEN WILLIAM	11475 COUNTY ROAD 632
1063	COOPER STEVEN WILLIAM	11475 COUNTY ROAD 632
1064	RICHARDSON EDWARD DWAYNE	11517 COUNTY ROAD 632
1065	SCOTT ALFRED BEN	13444 COUNTY ROAD 972
1066	SCOTT ALFRED B	13444 COUNTY ROAD 972
1067	LITTRELL RULA L & JEFFREY D	11537 COUNTY ROAD 672
1068	BRADSHAW BROOK	11547 COUNTY ROAD 672
1069	BRADSHAW BROOK	11547 COUNTY ROAD 672
1070	SCOTT ALFRED B &	13444 COUNTY ROAD 972
1071	PA RIVER HONDAMA & HONG WU	2009 FARMHOUSE WAY
1072	WALKER JERRY L	132 PRIVATE ROAD 2020
1073	WALKER JULIAN W	COUNTY ROAD 670
1074	WALKER LESLEY T & KAREN	11037 COUNTY ROAD 670
1075	WALKER LESLEY T & KAREN	10967 COUNTY ROAD 670
1076	VASQUEZ LYNN	11312 COUNTY ROAD 630
1077	FANG DING & PING ZHANG	4598 CHARLES LN
1078	FANG DING & PING ZHANG	5201 FORT BLECKER DR
1079	DAVIS RAYMOND L	COUNTY ROAD 670
1080	HUTTELI BRANDI A &	10967 COUNTY ROAD 670
1081	TORRES MARCELO T LE	COUNTY ROAD 670
1082	TORRES MARCELO T LE	COUNTY ROAD 670
1083	TORRES MARCELO T LE	COUNTY ROAD 670
1084	TORRES MARCELO T LE	COUNTY ROAD 670
1085	KRUEGER WILLIAM & EARLA	11000 COUNTY ROAD 670

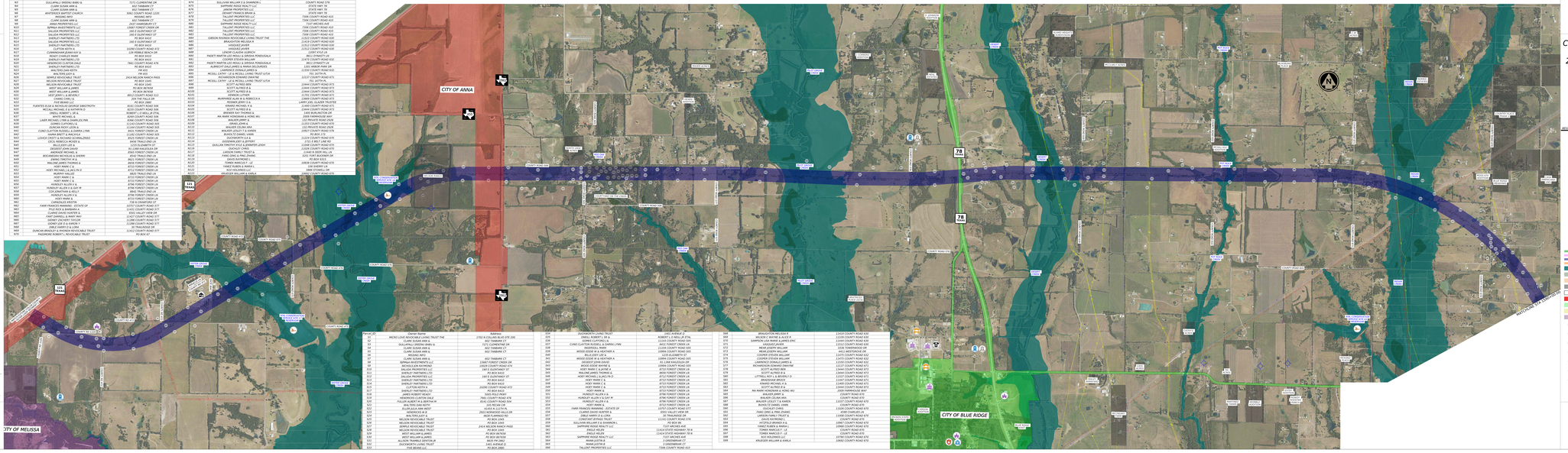

COLLIN COUNTY ROUTE STUDY

COLLIN COUNTY OUTER LOOP SEGMENT 5 ROUTE STUDY
2007 TECHNICALLY PREFERRED BLUE

FROM: SH 121
TO: US380

DATE	STATE	COUNTY
6/2/2026	TX	COLLIN

PROJECT LOCATION MAP
COLLIN COUNTY

NAD 1983 State Plane FIPS Texas North 4202 Feet
SURFACE TO GRID FACTOR: 1.00033

LEGEND

- REFINED ALTERNATIVE (LIGHT GREEN)
- 2006 TECHNICALLY PREFERRED (RED)
- 2007 TECHNICALLY PREFERRED (BLUE)
- ALTERNATIVE ALIGNMENT(ORANGE)
- 100 YEAR FLOOD PLAINS
- WETLANDS
- MUNICIPAL UTILITY DISTRICT
- SUBDIVISIONS
- STRUCTURE DISPLACEMENTS
- ANNA CITY LIMITS
- BLUE RIDGE CITY LIMITS
- FARMERSVILLE CITY LIMITS
- MELISSA CITY LIMITS
- ADULT CARE FACILITY
- CEMETERY
- CHILD CARE
- FIRE STATION
- GOVERNMENT FACILITY
- THC HISTORICAL MARKER
- MUSEUM
- PARCEL ID
- ELECTRIC POWER
- OIL AND GAS
- OPERATING NTMWD LINE
- FUTURE NTMWD LINE
- RAILROAD
- WILD CONSERVATION RESERVE
- PARK
- PRIVATE AIRCRAFT
- PLACE OF WORSHIP
- POLICE STATION
- PUBLIC FACILITY
- SCHOOL
- WASTEWATER TREATMENT PLANT
- FAC WELLS (DRY HOLE)

SCHEMATIC PREPARED BY OR UNDER THE DIRECT SUPERVISION OF:
COUNTY ENGINEER — P. E. NUMBER
DESIGN ENGINEER — DATE

PRELIMINARY
FOR INTERIM REVIEW ONLY. NOT FOR PERMITTING, BIDDING, OR CONSTRUCTION

HDR
Firm Registration No. F-754
17111 Preston Road, Suite 300
Dallas, Texas 75248-1232
972.960.4400

PUBLIC MEETING LAYOUT

ROLL 1 OF 8

6/2/2026

COLLIN COUNTY ROUTE STUDY

COLLIN COUNTY OUTER LOOP SEGMENT 5 ROUTE STUDY
2007 TECHNICALLY PREFERRED BLUE

FROM: SH 121
TO: US380

DATE	STATE	COUNTY
6/2/2026	TX	COLLIN

PROJECT LOCATION MAP
COLLIN COUNTY

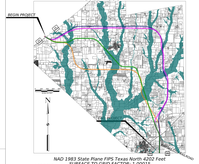

NAD 1983 State Plane FIPS Texas North 4202 Feet
SURFACE TO GRID FACTOR 1.00013

LEGEND

- REPAIRED ALTERNATIVE (LIGHT GREEN)
- 2007 TECHNICALLY PREFERRED (GREEN)
- 2007 TECHNICALLY PREFERRED (BLUE)
- ALTERNATIVE ALIGNMENT(ORANGE)
- 100 YEAR FLOOD PLAINS
- WETLANDS
- MUNICIPAL UTILITY DISTRICT
- SUBDIVISIONS
- STRUCTURE DISPLACEMENTS
- ANNA CITY LIMITS
- BLUE RIDGE CITY LIMITS
- FARMERSVILLE CITY LIMITS
- MELISSA CITY LIMITS
- ADULT CARE FACILITY
- CEMETERY
- CHILD CARE
- FIRE STATION
- GOVERNMENT FACILITY
- THC HISTORICAL MARKER
- MUSEUM
- PARCEL ID
- ELECTRIC POWER
- OIL AND GAS
- OPERATING NTMWD LINE
- FUTURE NTMWD LINE
- RAILROAD
- WILD CONSERVATION RESERVE
- PARK
- PRIVATE AIRPORT
- PLACE OF WORSHIP
- POLICE STATION
- PUBLIC FACILITY
- SCHOOL
- WASTEWATER TREATMENT FACILITY
- RRC WELLS (DRY HOLE)

SCENARIOS PREPARED BY OR UNDER THE DIRECT SUPERVISION OF:
COOPER BARNES — 6/2/2026
PROJECT MANAGER — DATE

PRELIMINARY
FOR INTERIM REVIEW ONLY. NOT FOR PERMITTING, BIDDING, OR CONSTRUCTION

HDR
Firm Registration No. F-754
17111 Preston Road, Suite 300
Dallas, Texas 75248-1232
972.960.4400

PUBLIC MEETING LAYOUT

ROLL 2 OF 8

6/2/2026

Parcel_ID	Owners Name	Address
N128	FISCHER LAND & CATTLE COMPANY LLC	13727 NOEL RD ST 900
N129	FISCHER LAND & CATTLE COMPANY LLC	13727 NOEL RD ST 900
N130	FISCHER LAND & CATTLE COMPANY LLC	13727 NOEL RD ST 900
N131	WATSON RANDY WOLAR &	4410 WILLIS PL
N132	GARCIA ELOY OMAR & GLORIA PATRICIA	301 S SHORE PL
N133	BLUE RIDGE RESIDENCE TRUST	4314 COLE AVE STE 2022
N134	BLUE RIDGE RESIDENCE TRUST	4314 COLE AVE STE 2022
N135	FOSTER LESLIE &	PO BOX 899
N136	MCDONALD GROUP MANAGEMENT	15000 PRESTON RD STE 230
N137	DTR LLC	1137 GERTICE WYLIE LN
N138	GARNER JEFFREY W & ANNETTE M	8820 COUNTY ROAD 665
N139	CHAM WILLIAM L	15553 COUNTY ROAD 825
N140	HECTO DEALAMITE LLC	600 PINOT CT
N141	JONES LESLIE ANN	2304 PEPPY VALLEY LN
N142	BUCHANAN ROBERT RAY & BETTY MARIE	PO BOX 50
N143	BUCHANAN ROBERT RAY & BETTY	PO BOX 50
N144	SAVAGE TRUMAN	8327 COUNTY ROAD 665
N145	ACHMON MATTHEW ALLEN & MAGHAN DIANNE	8327 COUNTY ROAD 665
N146	SAVAGE TRUMAN	8327 COUNTY ROAD 665
N147	VSL LAND OF TEXAS LLC	9836 NORRIS FERRY RD
N148	COLLIN COUNTY NEW BEGINNINGS IN CHRIST CHURCH	9836 NORRIS FERRY RD
N149	LOTTER MICHAEL	7010 PENNRIDGE DR
N150	LOTURGE ARTHUR &	13462 COUNTY ROAD 822
N151	JENKINS JOHN & JENNIFER	13462 COUNTY ROAD 822
N152	FARRELL PRAIRIE RANCH LLC	PO BOX 4003
N153	HUTCHINS TRACY DELWIN & DEYANNA EDITH	8309 AVALON WOODS DR
N154	SAVAGE TRUMAN & TRUMAN	PO BOX 50
N155	ALBERS GEO EXEMPT REGULARLY TRUST FOR SCOTT A ALBERS	11222 FRONT DR STE 2800
N156	QUATTRO DEALAMITE LLC	16085 CLEMSON AVE
N157	MARTELL-ORIL BONNIEM - ESTATE OF	848 STATE HIGHWAY 78 S
N158	MARTELL-ORIL BONNIEM - ESTATE OF	848 STATE HIGHWAY 78 S
N159	SHINN ELI JOSEPH	14847 COUNTY ROAD 618
N160	JACKSON VIRGINIA D - LE	13987 COUNTY ROAD 617
N161	JW FARMS LTD	3320 COUNTY ROAD 615
N162	JACKSON VIRGINIA D - LE	13987 COUNTY ROAD 617
N163	JACKSON VIRGINIA D - LE	13987 COUNTY ROAD 617
N164	JACKSON VIRGINIA D - LE	13987 COUNTY ROAD 617
N165	HURST EDWARD AKA EDWARD P HURST	2600 PRESTON RD STE 297 PMB 88
N166	2005 BURKS RANCH FAMILY PARTNERSHIP LLC	2600 PRESTON RD
N167	HURST EDWARD P	2600 PRESTON RD STE 297 PMB 88
N168	JD INVESTORS LP	2600 PRESTON RD STE 297 PMB 88
N169	VALLEJO RAVI HARRIS &	490 SLEEPY CREEK DR
N170	KEMP BRENT WILSON	13934 COUNTY ROAD 374
N171	KEMP BRENT WILSON	13934 COUNTY ROAD 374
N172	KEMP BRENT WILSON	13934 COUNTY ROAD 374
N173	OWENS JOHNNIE D	10 WOODARD ST
N174	DOAN JIM	PO BOX 253
N175	DOAN JIM	PO BOX 253
N176	DOAN JIM	PO BOX 253
N177	ROCK VIRTUOSOS LLC	8870 HOMETWOOD LN
N178	ROCK VIRTUOSOS LLC	PO BOX 253
N179	ROCK VIRTUOSOS LLC	8870 HOMETWOOD LN
N180	DUNNELL JOHN & JO ANN REVOCABLE TRUST	1891 COUNTY ROAD 658
N181	HARRIS GREGORY ALLAN &	1015 STEPHEN CT
N182	HARRIS GREGORY ALLAN &	1015 STEPHEN CT
N183	FELDUSZKA RENATTA &	1058 STEPHEN CT
N184	PEDRAZA ANTONIO & ROSA MARGARITA T	1014 STEPHEN CT
N185	FLUDERNIK MEREDITH & PATRICK	1013 STEPHEN CT
N186	BUTLER KRISTOPHER	1011 STEPHEN CT
N187	COLEMAN GARY D & SHARON	1009 STEPHEN CT
N188	COLEMAN GARY D & SHARON	843 STEPHEN CT
N189	STARKES KEITH A & ALISON	1101W HIGH LN
N190	HOLDER DAVID G	1101 STEPHEN CT
N191	HOLDER DAVID G	843 STEPHEN CT
N192	CARGIL JAMES DALE & BRENDA KAY	837 STEPHEN CT
N193	ANDERSON JAMES & ANNETTE	1201 LESTER BURT RD
N194	FUSCO CATHLEEN T	1200 LESTER BURT RD
N195	MORGAN DAVID C & JIM C	1200 LESTER BURT RD
N196	LEVESTORE LLC	8012 HERSHEY LN
N197	LEVESTORE LLC	8012 HERSHEY LN
N198	MOSS LLC	610 N TULIP LN
N199	MOSS LLC	610 N TULIP LN
N200	DOAN JIM	PO BOX 253
N201	DOAN JIM	PO BOX 253
N202	PHILLIPS DOYLE C & KAY M	2992 FM 2194
N203	PHILLIPS DOYLE C & KAY M	2992 FM 2194
N204	PHILLIPS DOYLE C & KAY M	2992 FM 2194
N205	HARRIS GREGORY ALLAN &	1015 STEPHEN CT
N206	HARRIS GREGORY ALLAN &	1015 STEPHEN CT
N207	ONCOR ELECTRIC DELIVERY COMPANY LLC	8600 SUNDANCE DR
N208	ONCOR ELECTRIC DELIVERY COMPANY LLC	PO BOX 139100
N209	ONCOR ELECTRIC DELIVERY COMPANY LLC	6A GREENWAY PLZ STE 650
N210	ONCOR ELECTRIC DELIVERY COMPANY LLC	PO BOX 139100
N211	ONCOR ELECTRIC DELIVERY COMPANY LLC	PO BOX 139100
N212	SUNBURST FARMS HOMEOWNERS ASSN	188 CLEMSON AVE
N213	HALLMARK SARA MCKENZIE	1138 1ST AVE
N214	MORRISON CECIL	203 S MAIN ST
N215	JOA PARTNERS LP	904 FOREST EDGE LN
N216	JOA PARTNERS LP	904 FOREST EDGE LN
N217	J & D PLATING & REPAIR INC	PO BOX 1265
N218	ZEMKO ROBERT & ANNETTE WILSON	1000 PR 2194
N219	JIMENEZ ROSALIO	3850 PR 2194
N220	JIMINEZ JORGE & MALDONADO	1505 SHINN DR
N221	PEREZ ARNULFO ALVARADO	1505 SHINN DR
N222	PEREZ ARNULFO ALVARADO	8012 HERSHEY LN
N223	SPURGEIRS DARYL LYNN	1539 SHINN DR
N224	DRAKE JAMES & DEBORAH	1537 SHINN DR
N225	CANALES RENTAL PROPERTY LLC	9532 WILLIAMS ST
N226	MOSS LLC	610 N TULIP LN
N227	MOSS LLC	610 N TULIP LN
N228	DOAN JIM	PO BOX 253
N229	DOAN JIM	PO BOX 253
N230	DOAN JIM	PO BOX 253
N231	ROCK VIRTUOSOS LLC	8870 HOMETWOOD LN
N232	ROCK VIRTUOSOS LLC	PO BOX 253
N233	ROCK VIRTUOSOS LLC	8870 HOMETWOOD LN
N234	DUNNELL JOHN & JO ANN REVOCABLE TRUST	1891 COUNTY ROAD 658
N235	HARRIS GREGORY ALLAN &	1015 STEPHEN CT
N236	HARRIS GREGORY ALLAN &	1015 STEPHEN CT
N237	FELDUSZKA RENATTA &	1058 STEPHEN CT
N238	PEDRAZA ANTONIO & ROSA MARGARITA T	1014 STEPHEN CT
N239	FLUDERNIK MEREDITH & PATRICK	1013 STEPHEN CT
N240	BUTLER KRISTOPHER	1011 STEPHEN CT
N241	COLEMAN GARY D & SHARON	1009 STEPHEN CT
N242	COLEMAN GARY D & SHARON	843 STEPHEN CT
N243	STARKES KEITH A & ALISON	1101W HIGH LN
N244	HOLDER DAVID G	1101 STEPHEN CT
N245	HOLDER DAVID G	843 STEPHEN CT
N246	CARGIL JAMES DALE & BRENDA KAY	837 STEPHEN CT
N247	ANDERSON JAMES & ANNETTE	1201 LESTER BURT RD
N248	FUSCO CATHLEEN T	1200 LESTER BURT RD
N249	MORGAN DAVID C & JIM C	1200 LESTER BURT RD
N250	LEVESTORE LLC	8012 HERSHEY LN
N251	LEVESTORE LLC	8012 HERSHEY LN
N252	MOSS LLC	610 N TULIP LN
N253	MOSS LLC	610 N TULIP LN

Parcel_ID	Owners Name	Address
S101	DOAN JIM	10906 COUNTY ROAD 870
S102	CHAVEZ EVAN G &	10514 COUNTY ROAD 870
S103	BEST RANDY D & MANA D	10514 COUNTY ROAD 870
S104	CAMPELLA PROPERTIES LLC - 870 SERIES	13727 NOEL RD STE 900
S105	CAMPELLA PROPERTIES LLC - 870 SERIES	13727 NOEL RD STE 900
S106	FISCHER LAND & CATTLE COMPANY LLC	13727 NOEL RD STE 900
S107	FISCHER LAND & CATTLE COMPANY LLC	13727 NOEL RD STE 900
S108	FISCHER LAND & CATTLE COMPANY LLC	13727 NOEL RD STE 900
S109	FISCHER LAND & CATTLE COMPANY LLC	13727 NOEL RD STE 900
S110	LILAND CAPT W & ANGELA D	8902 COUNTY ROAD 665
S111	FOSTER LESLIE &	PO BOX 899
S112	HARRIS JOHN & MICHAEL	4710 COUNTY ROAD 1
S113	DTR LLC	1187 GERTICE WYLIE LN
S114	CISCO MICHAEL & POWELL JASON LEGACY TRUST	8327 COUNTY ROAD 161
S115	CISCO MICHAEL & POWELL JASON LEGACY TRUST	8327 COUNTY ROAD 161
S116	GARNER JEFFREY W & ANNETTE M	8820 COUNTY ROAD 665
S117	CHAM WILLIAM L	15553 COUNTY ROAD 825
S118	JONES LESLIE ANN	PO BOX 50
S119	JONES LESLIE ANN	2304 PEPPY VALLEY LN
S120	BUCHANAN ROBERT RAY & BETTY MARIE	PO BOX 50
S121	BUCHANAN ROBERT RAY & BETTY	PO BOX 50
S122	BUCHANAN TIM	15727 COUNTY ROAD 825
S123	ACHMON MATTHEW ALLEN & MAGHAN DIANNE	15826 COUNTY ROAD 826S
S124	SAVAGE TRUMAN	8327 COUNTY ROAD 665
S125	COLLIN COUNTY NEW BEGINNINGS IN CHRIST CHURCH	5551 VIRGINIA PKWY APT 1054
S126	VSL LAND OF TEXAS LLC	9836 NORRIS FERRY RD
S127	VSL LAND OF TEXAS LLC	9836 NORRIS FERRY RD
S128	LOTTER MICHAEL	7010 PENNRIDGE DR
S129	LOTURGE ARTHUR &	13462 COUNTY ROAD 822
S130	JENKINS JOHN & JENNIFER	13462 COUNTY ROAD 822
S131	FARRELL PRAIRIE RANCH LLC	PO BOX 4003
S132	HUTCHINS TRACY DELWIN & DEYANNA EDITH	8309 AVALON WOODS DR
S133	SAVAGE TRUMAN & TRUMAN	PO BOX 50
S134	ALBERS GEO EXEMPT REGULARLY TRUST FOR SCOTT A ALBERS	11222 FRONT DR STE 2800
S135	QUATTRO DEALAMITE LLC	16085 CLEMSON AVE
S136	MARTELL-ORIL BONNIEM - ESTATE OF	848 STATE HIGHWAY 78 S
S137	MARTELL-ORIL BONNIEM - ESTATE OF	848 STATE HIGHWAY 78 S
S138	SHINN ELI JOSEPH	14847 COUNTY ROAD 618
S139	JACKSON VIRGINIA D - LE TRUST	13987 COUNTY ROAD 617
S140	JW FARMS LTD	3320 COUNTY ROAD 615
S141	SMITH JOHN RICHARD	617 COUNTY ROAD 612
S142	JACKSON VIRGINIA D - LE	13987 COUNTY ROAD 617
S143	JACKSON VIRGINIA D - LE	13987 COUNTY ROAD 617
S144	JACKSON VIRGINIA D - LE	13987 COUNTY ROAD 617
S145	HURST EDWARD AKA EDWARD P HURST	2600 PRESTON RD
S146	HURST EDWARD P	2600 PRESTON RD STE 297 PMB 88
S147	JD INVESTORS LP	2600 PRESTON RD STE 297 PMB 88
S148	VALLEJO RAVI HARRIS &	490 SLEEPY CREEK DR
S149	VALLEJO RAVI HARRIS &	490 SLEEPY CREEK DR
S150	KEMP BRENT WILSON	13934 COUNTY ROAD 374
S151	KEMP BRENT WILSON	13934 COUNTY ROAD 374
S152	KEMP BRENT WILSON	13934 COUNTY ROAD 374
S153	OWENS JOHNNIE D	10 WOODARD ST
S154	DOAN JIM	PO BOX 253
S155	DOAN JIM	PO BOX 253
S156	PHILLIPS DOYLE C & KAY M	2992 FM 2194
S157	PHILLIPS DOYLE C & KAY M	2992 FM 2194
S158	PHILLIPS DOYLE C & KAY M	2992 FM 2194
S159	HARRIS GREGORY ALLAN &	1015 STEPHEN CT
S160	ONCOR ELECTRIC DELIVERY COMPANY LLC	8600 SUNDANCE DR
S161	ONCOR ELECTRIC DELIVERY COMPANY LLC	PO BOX 139100
S162	ONCOR ELECTRIC DELIVERY COMPANY LLC	6A GREENWAY PLZ STE 650
S163	ONCOR ELECTRIC DELIVERY COMPANY LLC	PO BOX 139100
S164	ONCOR ELECTRIC DELIVERY COMPANY LLC	PO BOX 139100
S165	SUNBURST FARMS HOMEOWNERS ASSN	188 CLEMSON AVE
S166	HALLMARK SARA MCKENZIE	1138 1ST AVE
S167	MORRISON CECIL	203 S MAIN ST
S168	JOA PARTNERS LP	904 FOREST EDGE LN
S169	JOA PARTNERS LP	904 FOREST EDGE LN
S170	J & D PLATING & REPAIR INC	PO BOX 1265
S171	ZEMKO ROBERT & ANNETTE WILSON	1000 PR 2194
S172	JIMINEZ ROSALIO	3850 PR 2194
S173	JIMINEZ JORGE & MALDONADO	1505 SHINN DR
S174	PEREZ ARNULFO ALVARADO	1505 SHINN DR
S175	PEREZ ARNULFO ALVARADO	8012 HERSHEY LN
S176	SPURGEIRS DARYL LYNN	1539 SHINN DR
S177	DRAKE JAMES & DEBORAH	1537 SHINN DR
S178	CANALES RENTAL PROPERTY LLC	9532 WILLIAMS ST
S179	MOSS LLC	610 N TULIP LN
S180	MOSS LLC	610 N TULIP LN

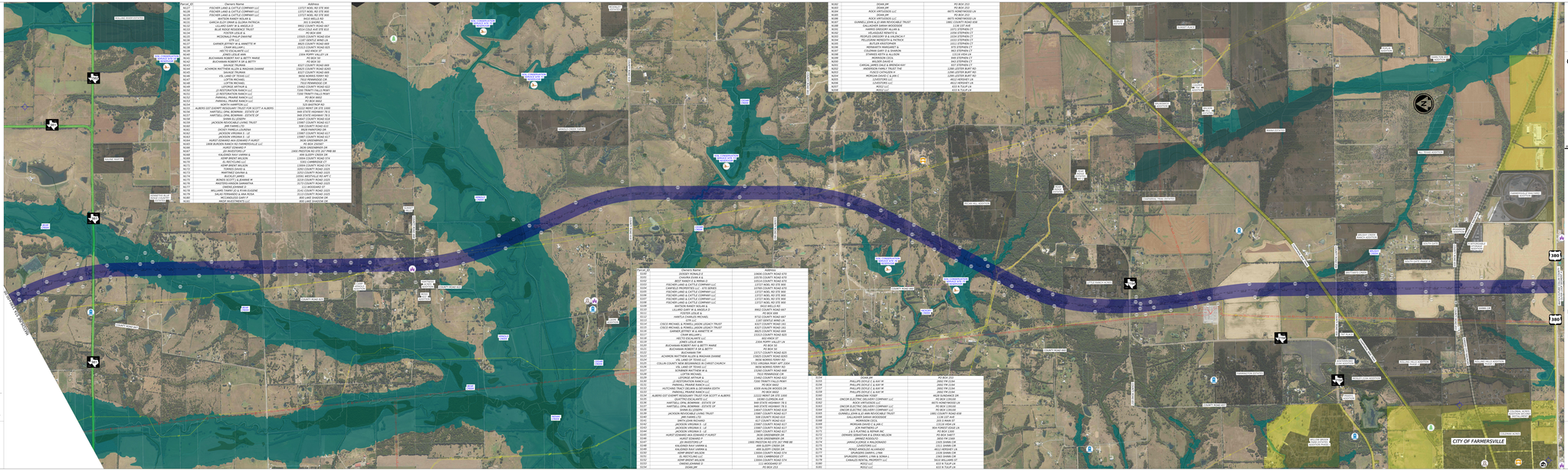

COLLIN COUNTY ROUTE STUDY

COLLIN COUNTY OUTER LOOP SEGMENT 5 ROUTE STUDY
2007 TECHNICALLY PREFERRED BLUE

FROM: SH 121
TO: US380

DATE	STATE	COUNTY
6/2/2026	TX	COLLIN

PROJECT LOCATION MAP
COLLIN COUNTY

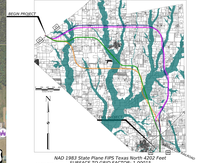

NAD 1983 State Plane FIPS Texas North 4202 Feet
SURFACE TO GRID FACTOR 1.00013

LEGEND

- REPAIRED ALTERNATIVE (LIGHT GREEN)
- 2007 TECHNICALLY PREFERRED (GREEN)
- 2007 TECHNICALLY PREFERRED (BLUE)
- ALTERNATIVE ALIGNMENT(ORANGE)
- 100 YEAR FLOOD PLAINS
- WETLANDS
- MUNICIPAL UTILITY DISTRICT
- SUBDIVISIONS
- STRUCTURE DISPLACEMENTS
- ANNA CITY LIMITS
- BLUE RIDGE CITY LIMITS
- FARMERSVILLE CITY LIMITS
- MELISSA CITY LIMITS
- ADULT CARE FACILITY
- CEMETERY
- CHILD CARE
- FIRE STATION
- GOVERNMENT FACILITY
- THC HISTORICAL MARKER
- MUSEUM
- PARCEL ID
- ELECTRIC POWER
- OIL AND GAS
- OPERATING NTMWD LINE
- FUTURE NTMWD LINE
- RAILROAD
- WILD CONSERVATION RESERVE
- PARK
- PRIVATE AIRPORT
- PLACE OF WORSHIP
- POLICE STATION
- PUBLIC FACILITY
- SCHOOL
- WASTEWATER TREATMENT FACILITY
- RRC WELLS (DRY HOLE)

SCENARIOS PREPARED BY OR UNDER THE DIRECT SUPERVISION OF:
COOPER BARNES — 6/2/2026
PROJECT MANAGER — DATE

PRELIMINARY
FOR INTERIM REVIEW ONLY. NOT FOR PERMITTING, BIDDING, OR CONSTRUCTION

HDR
Firm Registration No. F-754
17111 Preston Road, Suite 300
Dallas, Texas 75248-1232
972.960.4400

PUBLIC MEETING LAYOUT

ROLL 2 OF 8

6/2/2026

COLLIN COUNTY ROUTE STUDY

PUBLIC MEETING LAYOUT

6/2/2026

ROLL 3 OF 8

COLLIN COUNTY

COLLIN COUNTY OUTER LOOP SEGMENT 5 ROUTE STUDY

REFINED TECHNICALLY PREFERRED PINK

FROM: SH 121
TO: US380

DATE	STATE	COUNTY
6/2/2026	TX	COLLIN

PROJECT LOCATION MAP

COLLIN COUNTY

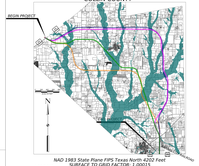

NAD 1983 State Plane FIPS Texas North 4202 Feet
SURFACE TO GRID FACTOR: 1.00015

LEGEND

- REFINED ALTERNATIVE (LIGHT GREEN)
- 2026 TECHNICALLY PREFERRED (PINK)
- 2007 TECHNICALLY PREFERRED (BLUE)
- ALTERNATIVE ALIGNMENT(ORANGE)
- 100 YEAR FLOOD PLAINS
- WETLANDS
- MUNICIPAL UTILITY DISTRICT
- SUBDIVISIONS
- STRUCTURE DISPLACEMENTS
- ANNA CITY LIMITS
- BLUE RIDGE CITY LIMITS
- FARMERSVILLE CITY LIMITS
- MELISSA CITY LIMITS
- ADULT CARE FACILITY
- CEMETERY
- CHILD CARE
- FIRE STATION
- GOVERNMENT FACILITY
- THC HISTORICAL MARKER
- MUSEUM
- PARCEL ID
- ELECTRIC POWER
- OIL AND GAS
- OPERATING NTPWD LINE
- FUTURE NTPWD LINE
- RAILROAD
- WILD CONSERVATION EASEMENT
- PARK
- PRIVATE AIRPORT
- PLACE OF WORSHIP
- POLICE STATION
- PUBLIC FACILITY
- SCHOOL
- WASTEWATER TREATMENT FACILITY
- ARC WELLS (DRY HOLED)

SCHEMATIC PREPARED BY OR UNDER THE DIRECT SUPERVISION OF:
COLLIN COUNTY, TEXAS
CHAD BUCKNER, P.E. NO. 124008

PRELIMINARY
FOR INTERIM REVIEW ONLY. NOT FOR PERMITTING, BIDDING, OR CONSTRUCTION

HDR
Firm Registration No. F-754
17111 Preston Road, Suite 300
Dallas, Texas 75248-1232
972.960.4400

Parcel_ID	Owner Name	Address
A1	GULLAPALLI DEEDU BABU &	7171 CLEMENTINE DR
A2	WHITEROCK BAPTIST CHURCH	5061 COUNTY ROAD 1220
A3	CLARK SUSAN ANN &	602 TAMBARK CT
A4	CLARK SUSAN ANN &	602 TAMBARK CT
A5	JEMNJA INVESTMENTS LLC	13667 FOREST CREEK DR
A6	SALLADA PROPERTIES LLC	580 SALLADA RD
A7	SALLADA PROPERTIES LLC	PO BOX 6410
A8	SHERLEY PARTNERS LTD	PO BOX 6410
A9	SHERLEY PARTNERS LTD	10280 COUNTY ROAD 372
A10	SHERLEY PARTNERS LTD	PO BOX 6410
A11	SHERLEY PARTNERS LTD	PO BOX 6410
A12	SHERLEY PARTNERS LTD	7861 COUNTY ROAD 376
A14	FULLER ALBERT W & BERTHA M	8141 COUNTY ROAD 924
A15	ELLER ZULA ANN WEST	4135 N U.S.75 PL
A16	ELLER ZULA ANN WEST	8141 COUNTY ROAD 924
A19	PROSPERITY BANK TRUST OF THE DUCKWORTH TRUST ETAL	1401 AVENUE Q
A20	NELSON REVOCABLE TRUST	PO BOX 1045
A21	NELSON REVOCABLE TRUST	PO BOX 1045
A22	NELSON REVOCABLE TRUST	PO BOX 1045
A23	WEST WILLIAM & JAMES	PO BOX 867858
A24	WEST WILLIAM & JAMES	PO BOX 867858
A26	PROSPERITY BANK TRUST OF THE DUCKWORTH TRUST ETAL	1401 AVENUE Q
A28	PROSPERITY BANK TRUST OF THE DUCKWORTH TRUST ETAL	1401 AVENUE Q
A30	WOODS EDDIE WAYNE &	10984 COUNTY ROAD 320
A31	WOODS EDDIE WAYNE &	10984 COUNTY ROAD 320
A34	HOEY MARK &	8733 FOREST CREEK LN
A35	HOEY MARK &	8733 FOREST CREEK LN
A36	CLARKE DAVID HUNTER &	4050 VALLEY VIEW DR
A37	DIBLE HARRY Z & LORA	30 TRAILRIDGE DR
A38	DIBLE HARRY Z & LORA	11141 COUNTY ROAD 376
A39	DUGGAN WILLIAM D & SHANNON L	PO BOX 86
A40	ENGLE HELEN	11414 STATE HIGHWAY 78 N
A41	ENGLE HELEN	PO BOX 86
A42	CROWELL HUDNA PROPERTIES LLC	18 LAKE VIEW CT
A43	BRAUGHTON MELISSA R	11414 COUNTY ROAD 630
A44	BRAUGHTON MELISSA R &	11414 COUNTY ROAD 630
A46	HAMPTON LISA MARIE &	2036 TIMBERWOOD DR
A52	MEAR JOSEPH WILLIAM	4411 WESTBORNE DR
A53	MEAR JOSEPH WILLIAM	4411 WESTBORNE DR
A54	BOX NOEL & SHARON	11346 COUNTY ROAD 632
A55	PUSH ARCHIE & SHERYL	11232 COUNTY ROAD 632
A56	PUSH ARCHIE & SHERYL	11232 COUNTY ROAD 632
A57	RICHARDSON EDWARD DWAYNE	10137 COUNTY ROAD 871
A58	SCOTT ALFRED BEN	13944 COUNTY ROAD 872
A59	SCOTT ALFRED BEN	13944 COUNTY ROAD 872
A60	WALLS CHRISTOPHER MICHAEL B	11383 COUNTY ROAD 873
A61	BRADSHAW BROCK	11447 COUNTY ROAD 873
A62	BRADSHAW BROCK	11447 COUNTY ROAD 873
A63	EMANS MICHAEL K &	11480 COUNTY ROAD 873
A67	SCOTT ALFRED B &	13944 COUNTY ROAD 872
A68	RA WILLIAMS LIVING TRUST THE RW	2000 COUNTY ROAD 872
A69	MISSING INFO	MISSING INFO
A70	WALKER CELINA ANN	232 PRIVATE ROAD 2928
A71	WALKER CELINA ANN	232 PRIVATE ROAD 2928
A72	QUILLAR TIMOTHY KYLE & JENNIFER LEIGH	11048 COUNTY ROAD 870
A73	DUCKLEY CHRIS	11026 COUNTY ROAD 870
A74	FLAMMER DAVID & ANN	5001 COUNTY ROAD 1208
A75	DAVIS RAYMOND L	PO BOX 6153
A76	YANEZ RUBEN & MARIA L	108 SHERRY LN
A77	YANEZ RUBEN & MARIA L	108 SHERRY LN
A78	KRUEGER WILLIAM & KARLA	10963 COUNTY ROAD 870

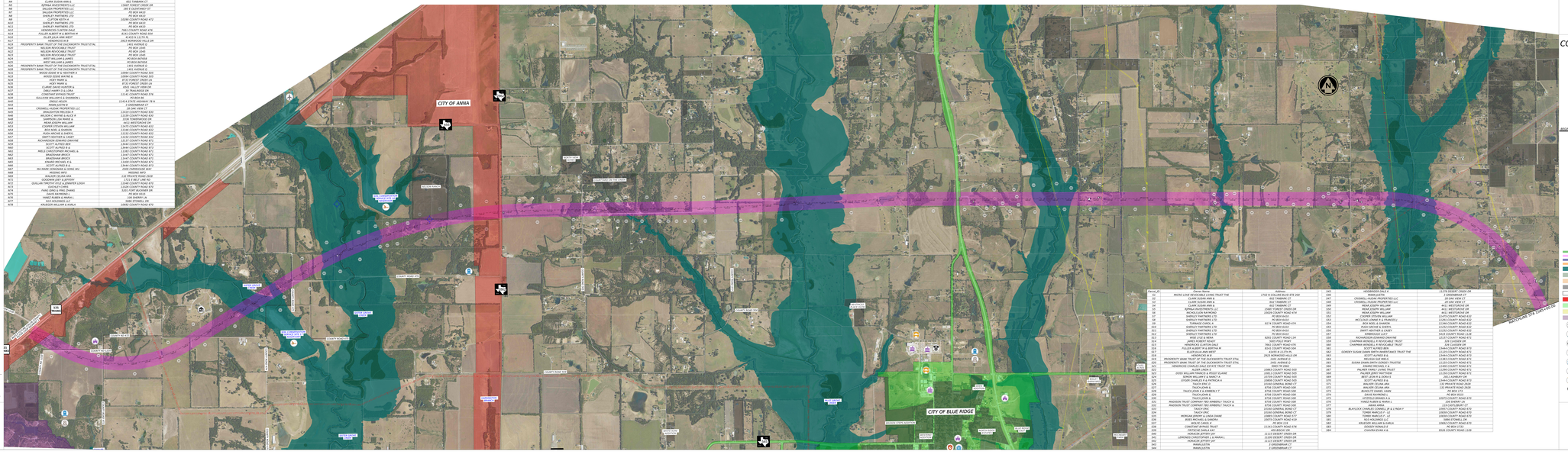

COLLIN COUNTY ROUTE STUDY

COLLIN COUNTY OUTER LOOP SEGMENT 5 ROUTE STUDY

REFINED TECHNICALLY PREFERRED PINK

FROM: SH 121
TO: US380

DATE	STATE	COUNTY
6/2/2026	TX	COLLIN

PROJECT LOCATION MAP

COLLIN COUNTY

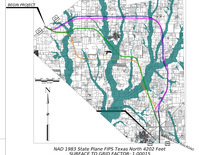

NAD 1983 State Plane FIPS Texas North 4202 Feet
SURFACE TO GRID FACTOR: 1.00015

LEGEND

- REFINED ALTERNATIVE (LIGHT GREEN)
- 2017 TECHNICALLY PREFERRED (BLUE)
- 2007 TECHNICALLY PREFERRED (BLUE)
- ALTERNATIVE ALIGNMENT(ORANGE)
- 100 YEAR FLOOD PLAINS
- WETLANDS
- MUNICIPAL UTILITY DISTRICT
- SUBDIVISIONS
- STRUCTURE DISPLACEMENTS
- ANNA CITY LIMITS
- BLUE RIDGE CITY LIMITS
- FARMERSVILLE CITY LIMITS
- MELISSA CITY LIMITS
- ADULT CARE FACILITY
- CEMETERY
- CHILD CARE
- FIRE STATION
- GOVERNMENT FACILITY
- THC HISTORICAL MARKER
- MUSEUM
- PARCEL ID
- ELECTRIC POWER
- OIL AND GAS
- OPERATING NTMWD LINE
- FUTURE NTMWD LINE
- RAILROAD
- WILD CONSERVATION RESERVOIR
- PARK
- PRIVATE AIRPORT
- PLACE OF WORSHIP
- POLICE STATION
- PUBLIC FACILITY
- SCHOOL
- WASTEWATER TREATMENT PLANT
- ARC WELLS (DRY HOLE)

SCHEMATIC PREPARED BY OR UNDER THE DIRECT SUPERVISION OF:

COURTNEY ARTHUR — 12/18/2025
COUNTY ENGINEER — DATE

REVISION DATE

PRELIMINARY
FOR INTERIM REVIEW ONLY. NOT FOR PERMITTING, BIDDING, OR CONSTRUCTION

HDR
Firm Registration No. F-754
17111 Preston Road, Suite 300
Dallas, Texas 75248-1232
972.960.4400

Parcel_ID	Owners Name	Address
A79	KREUGER WILLIAM & KARLA	10062 COUNTY ROAD 670
A79	DOSSEY RONALD E	PO BOX 1715
A80	BUCHANAN ROBERT	8526 COUNTY ROAD 1109
A81	BEST RANDY J & PENNI D	10014 COUNTY ROAD 670
A82	FISCHER LAND & CATTLE COMPANY LLC	12727 NOEL RD STE 800
A83	FISCHER LAND & CATTLE COMPANY LLC	12727 NOEL RD STE 800
A84	FISCHER LAND & CATTLE COMPANY LLC	12727 NOEL RD STE 800
A85	FISCHER LAND & CATTLE COMPANY LLC	12727 NOEL RD STE 800
A86	FISCHER LAND & CATTLE LLC	PO BOX 1715
A87	LILLARD GARY W & ANGELA E	8862 COUNTY ROAD 692
A88	FOSTER LESLIE &	PO BOX 889
A89	CISCO	1187 CISCO RD W
A90	GARNER JEFFREY W & ANNETTE M	8825 COUNTY ROAD 689
A91	MEYCO ESCALANTE LLC	802 KNOX ST
A92	SAVAGE TRAMON	8327 COUNTY ROAD 689
A93	SAVAGE TRAMON	8327 COUNTY ROAD 689
A94	SAVAGE TRAMON	8327 COUNTY ROAD 689
A95	SAVAGE TRAMON	8327 COUNTY ROAD 689
A97	HARTNESS ANDRE	10678 COUNTY ROAD 622
A97	LOFTIN MICHAEL	7910 PENBROOKE CR
A98	STEPHENS JAMES & MICHAEL	10462 COUNTY ROAD 622
A99	LEFORGE ARTHUR B	10460 COUNTY ROAD 622
B100	LV RESTORATION RANCH LLC	7200 TRINITY FALLS PKWY
B101	LV RESTORATION RANCH LLC	PO BOX 6602
B102	HUTCHINS TRACY DELAIN & DEYANNA EDITH	6309 AVALON WOODS DR
B103	PARKHILL PRAIRIE RANCH LLC	PO BOX 6602
B104	PARKHILL PRAIRIE RANCH LLC	7343 KENTWOOD DR
B105	BRENTON COURTNEY TRUST	7343 KENTWOOD DR
B106	ALBARS EDT-EXEMPT RESIDUARY TRUST FOR SCOTT A ALBERS	12212 MERIT DR STE 1850
B107	QUATTRO ESCALANTE LLC	16380 CLIMRON AVE
B108	HARTSELL OPAL BOWMAN - ESTATE OF	848 STATE HIGHWAY 78 S
B109	HARTSELL OPAL BOWMAN - ESTATE OF	848 STATE HIGHWAY 78 S
B110	JACKSON JACQUELYN	10887 COUNTY ROAD 617
B111	JACKSON WOODLAKE LIVING TRUST	10887 COUNTY ROAD 617
B112	DICKEY PAMELA LOUREEN	8628 PARKTREE DR
B113	JACKSON VIRGINIA E - LE	10887 COUNTY ROAD 617
B114	HURST EDWARD AKA EDWARD P HURST	2636 GREENBRIER DR
B115	HURST EDWARD AKA EDWARD P HURST	2636 GREENBRIER DR
B116	1808 BURDEN RANCH RD FARMERSVILLE LLC	1808 BURDEN RANCH RD
B117	HURST EDWARD P	2636 GREENBRIER DR
B118	COLEMAN JACK A / JEAN	18072 BURDEN RANCH DRIVE
B119	KEMP BRENT WILSON	19044 COUNTY ROAD 1798 SE
B120	KEMP BRENT WILSON	19044 COUNTY ROAD 1798
B121	EL RECYCLING LLC	5301 CAMBRIDGE CT
B122	CISCO MICHAEL & POWELL JASON	8327 COUNTY ROAD 689
B123	OWENS JOHNNIE D	111 WOODARD ST
B124	PHILLIPS DOYLE C & KAY M	2892 FM 2194
B125	PHILLIPS DOYLE	2892 FM 2194
B126	JOHN JIM	PO BOX 252
B127	PHILLIPS DOYLE C & KAY M	2892 FM 2194
B128	PHILLIPS DOYLE	2892 FM 2194
B129	ROCK HIPTOODEE LLC	4670 HONEYWOOD DR
B130	GUNNELL JOHN & JO ANN WYCOCHAU TRUST	1881 COUNTY ROAD 658
B131	SALLADOR SARAH WOODSIDE	1136 1ST AVE
B132	SALLADOR SARAH WOODSIDE	1136 1ST AVE
B133	MORRISON CECIL	13116 VIDA LN
B134	BRUCE BRUCE FAMILY TRUST	8600 WILLOW PARK DR
B135	CLIKSTORS LLC	4812 HERSHEY LN
B136	CLIKSTORS LLC	4812 HERSHEY LN
B137	MOSS LLC	610 N TULIP LN
B138	MOSS LLC	610 N TULIP LN

Parcel_ID	Owners Name	Address
B107	DOSSEY RONALD E	PO BOX 1715
B108	CHAVIRA EVAN A	15520 COUNTY ROAD 1109
B109	BEST RANDY J & PENNI D	10014 COUNTY ROAD 670
B110	CAMPBELL PROPERTIES LLC - ECO SERIES	1515 W FM 985
B111	FISCHER LAND & CATTLE COMPANY LLC	12727 NOEL RD STE 800
B112	FISCHER LAND & CATTLE LLC	PO BOX 1715
B113	LILLARD GARY W & ANGELA E	8862 COUNTY ROAD 692
B114	FOSTER LESLIE &	PO BOX 889
B115	HARTNESS ANDRE / MICHAEL	10678 COUNTY ROAD 622
B116	CITY LLC	1187 CENTLE AMBO W
B117	CISCO MICHAEL & POWELL JASON LEGACY TRUST	8327 COUNTY ROAD 689
B118	CISCO MICHAEL & POWELL JASON LEGACY TRUST	8327 COUNTY ROAD 689
B119	GARNER JEFFREY W & ANNETTE M	8825 COUNTY ROAD 689
B120	MEYCO ESCALANTE LLC	802 KNOX ST
B121	SAVAGE TRAMON	8327 COUNTY ROAD 689
B122	CAMPBELL LUCITA	2308 POPPY VALLEY LN
B123	BUCHANAN ROBERT RAY & BETTY MARIE	PO BOX 30
B124	BUCHANAN ROBERT	8526 COUNTY ROAD 690
B125	BUCHANAN ROBERT F & BETTY	PO BOX 30
B126	ACHIMON MATTHEW ALLEN & MADONE DIANNE	15820 COUNTY ROAD 690
B127	VOLLMER ALAN & ANN	8600 WILLOW PARK DR
B128	LOFTIN MICHAEL	7910 PENBROOKE CR
B129	LOFTIN MICHAEL	7910 PENBROOKE CR
B130	LOFTIN MICHAEL &	7910 PENBROOKE CR
B131	LV RESTORATION RANCH LLC	7200 TRINITY FALLS PKWY
B132	PARKHILL PRAIRIE RANCH LLC	PO BOX 6602
B133	HUTCHINS TRACY DELAIN & DEYANNA EDITH	6309 AVALON WOODS DR
B134	PARKHILL PRAIRIE RANCH LLC	PO BOX 6602
B135	PARKHILL PRAIRIE RANCH LLC	PO BOX 6602
B136	PARKHILL PRAIRIE RANCH LLC	PO BOX 6602
B137	BRENTON COURTNEY TRUST	7343 KENTWOOD DR
B138	BRENTON COURTNEY TRUST	7343 KENTWOOD DR
B139	QUATTRO ESCALANTE LLC	16380 CLIMRON AVE
B140	HARTSELL OPAL BOWMAN - ESTATE OF	848 STATE HIGHWAY 78 S

Parcel_ID	Owners Name	Address
B141	HARTSELL OPAL BOWMAN - ESTATE OF	848 STATE HIGHWAY 78 S
B142	SHAW ELI JOSEPH	14940 COUNTY ROAD 618
B143	JACKSON WOODLAKE LIVING TRUST	10887 COUNTY ROAD 617
B144	DICKEY PAMELA LOUREEN	8628 PARKTREE DR
B145	JACKSON VIRGINIA E - LE	10887 COUNTY ROAD 617
B146	HURST EDWARD AKA EDWARD P HURST	2636 GREENBRIER DR
B147	1808 BURDEN RANCH RD FARMERSVILLE LLC	PO BOX 2000
B148	HURST EDWARD P	2636 GREENBRIER DR
B149	COLEMAN JACK A / JEAN	18072 BURDEN RANCH DRIVE SE
B150	KEMP BRENT WILSON	19044 COUNTY ROAD 1798 SE
B151	EL RECYCLING LLC	5301 CAMBRIDGE CT
B152	OWENS JOHNNIE D	111 WOODARD ST
B153	PHILLIPS DOYLE C & KAY M	2892 FM 2194
B154	PHILLIPS DOYLE	2892 FM 2194
B155	PHILLIPS DOYLE C & KAY M	2892 FM 2194
B156	PHILLIPS DOYLE	2892 FM 2194
B157	OWENS JOHNNIE D	111 WOODARD ST
B158	PHILLIPS DOYLE C & KAY M	2892 FM 2194
B159	PHILLIPS DOYLE C & KAY M	2892 FM 2194
B160	PHILLIPS DOYLE	2892 FM 2194
B161	PHILLIPS DOYLE C & KAY M	2892 FM 2194
B162	ROCK HIPTOODEE LLC	4670 HONEYWOOD DR
B163	ONCOR ELECTRIC DELIVERY COMPANY LLC	PO BOX 139100
B164	ONCOR ELECTRIC DELIVERY COMPANY LLC	PO BOX 139100
B165	ONCOR ELECTRIC DELIVERY COMPANY LLC	PO BOX 139100
B166	GUNNELL JOHN & JO ANN WYCOCHAU TRUST	1881 COUNTY ROAD 658
B167	SALLADOR SARAH WOODSIDE	1136 1ST AVE
B168	SALLADOR SARAH WOODSIDE	1136 1ST AVE
B169	MORRISON CECIL	13116 VIDA LN
B170	BRUCE BRUCE FAMILY TRUST	8600 WILLOW PARK DR
B171	CLIKSTORS LLC	4812 HERSHEY LN
B172	MOSS LLC	610 N TULIP LN

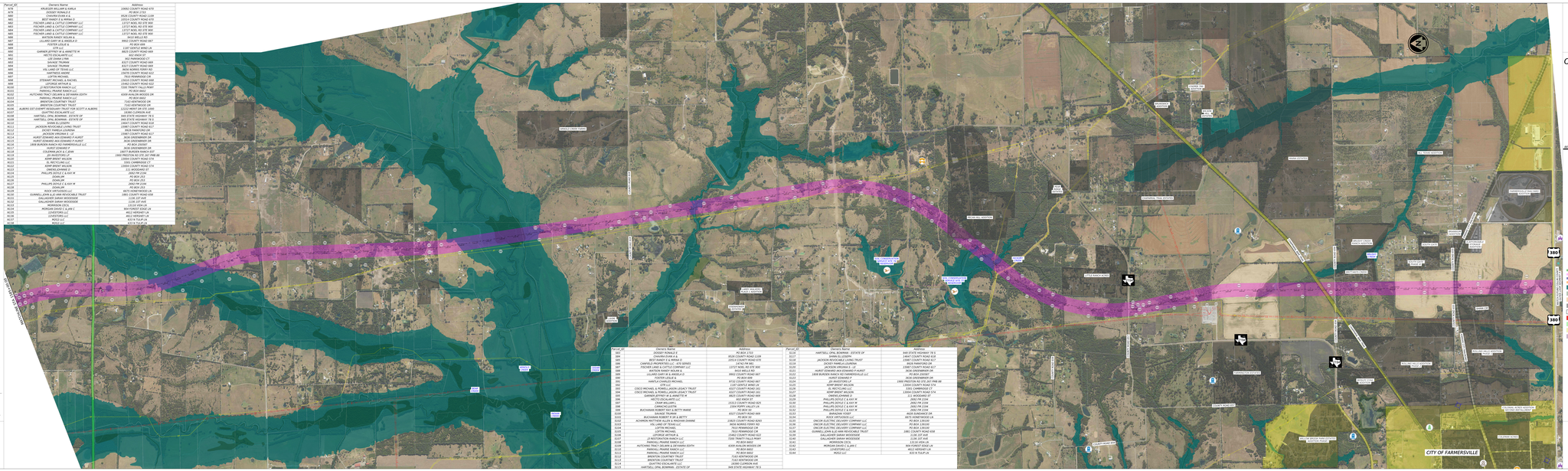

PUBLIC MEETING LAYOUT

ROLL 4 OF 8

6/2/2026

COLLIN COUNTY ROUTE STUDY

COLLIN COUNTY OUTER LOOP SEGMENT 5 ROUTE STUDY
REFINED TECHNICALLY PREFERRED PINK

FROM: SH 121
TO: US380

DATE | STATE | COUNTY
6/2/2026 | TX | COLLIN

PROJECT LOCATION MAP
COLLIN COUNTY

NAD 1983 State Plane FIPS Texas North 4202 Feet
SURFACE TO GRID FACTOR: 1.00015

LEGEND
REFINED ALTERNATIVE (LIGHT GREEN)
2017 TECHNICALLY PREFERRED (BLUE)
2007 TECHNICALLY PREFERRED (BLUE)
ALTERNATIVE ALIGNMENT(ORANGE)
100 YEAR FLOOD PLAINS
WETLANDS
MUNICIPAL UTILITY DISTRICT
SUBDIVISIONS
STRUCTURE DISPLACEMENTS
ANNA CITY LIMITS
BLUE RIDGE CITY LIMITS
FARMERSVILLE CITY LIMITS
MELISSA CITY LIMITS
ADULT CARE FACILITY
CEMETERY
CHILD CARE
FIRE STATION
GOVERNMENT FACILITY
THC HISTORICAL MARKER
MUSEUM
PARCEL ID
ELECTRIC POWER
OIL AND GAS
OPERATING NTMWD LINE
FUTURE NTMWD LINE
RAILROAD
WILD CONSERVATION RESERVOIR
PARK
PRIVATE AIRPORT
PLACE OF WORSHIP
POLICE STATION
PUBLIC FACILITY
SCHOOL
WASTEWATER TREATMENT PLANT
ARC WELLS (DRY HOLE)

PRELIMINARY
FOR INTERIM REVIEW ONLY. NOT FOR PERMITTING, BIDDING, OR CONSTRUCTION

HDR
Firm Registration No. F-754
17111 Preston Road, Suite 300
Dallas, Texas 75248-1232
972.960.4400

PUBLIC MEETING LAYOUT

ROLL 4 OF 8

6/2/2026

COLLIN COUNTY ROUTE STUDY

6/2/2026

PUBLIC MEETING LAYOUT

ROLL 5 OF 8

COLLIN COUNTY

COLLIN COUNTY OUTER LOOP SEGMENT 5 ROUTE STUDY
REFINED ALTERNATIVE LIGHT GREEN

FROM: SH 121
TO: US380

DATE	STATE	COUNTY
6/2/2026	TX	COLLIN

PROJECT LOCATION MAP
COLLIN COUNTY

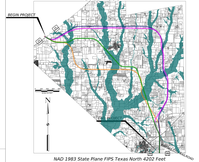

COLLIN COUNTY ROUTE STUDY

6/2/2026

PUBLIC MEETING LAYOUT

ROLL 6 OF 8

COLLIN COUNTY

COLLIN COUNTY OUTER LOOP SEGMENT 5 ROUTE STUDY
REFINED ALTERNATIVE LIGHT GREEN

FROM: SH 121
TO: US380

DATE	STATE	COUNTY
6/2/2026	TX	COLLIN

PROJECT LOCATION MAP
COLLIN COUNTY

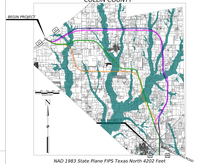

LEGEND

- REFINED ALTERNATIVE (LIGHT GREEN)
- 2016 TEXAS ALTERNATIVE (ORANGE)
- 2007 TECHNICALLY PREFERRED (BLUE)
- ALTERNATIVE ALIGNMENT(ORANGE)
- 100 YEAR FLOOD PLAIN
- WETLANDS
- MUNICIPAL UTILITY DISTRICT
- SUBDIVISIONS
- STRUCTURE DISPLACEMENTS
- ANNA CITY LIMITS
- BLUE RIDGE CITY LIMITS
- FARMERSVILLE CITY LIMITS
- MELISSA CITY LIMITS
- ADULT CARE FACILITY
- CEMETERY
- CHILD CARE
- FIRE STATION
- GOVERNMENT FACILITY
- THC HISTORICAL MARKER
- MUSEUM
- PARCEL ID
- ELECTRIC POWER
- OIL AND GAS
- OPERATING NTMWD LINE
- FUTURE NTMWD LINE
- RAILROAD
- WILD CONSERVATION RESERVE
- PARK
- PRIVATE AIRCRAFT
- PLACE OF WORSHIP
- POLICE STATION
- PUBLIC FACILITY
- SCHOOL
- WASTEWATER TREATMENT FACILITY
- RRC WELLS (DRY HOLE)

SCHEMATIC PREPARED BY OR UNDER THE DIRECT SUPERVISION OF:
COLLIN COUNTY
CONTRACTOR NAME
P.E. NUMBER
SIGNATURE
DATE

PRELIMINARY
FOR INTERIM REVIEW ONLY. NOT FOR TENDERING, BIDDING, OR CONSTRUCTION

HDR
Firm Registration No. F-754
17111 Preston Road, Suite 300
Dallas, Texas 75248-1232
972.960.4400

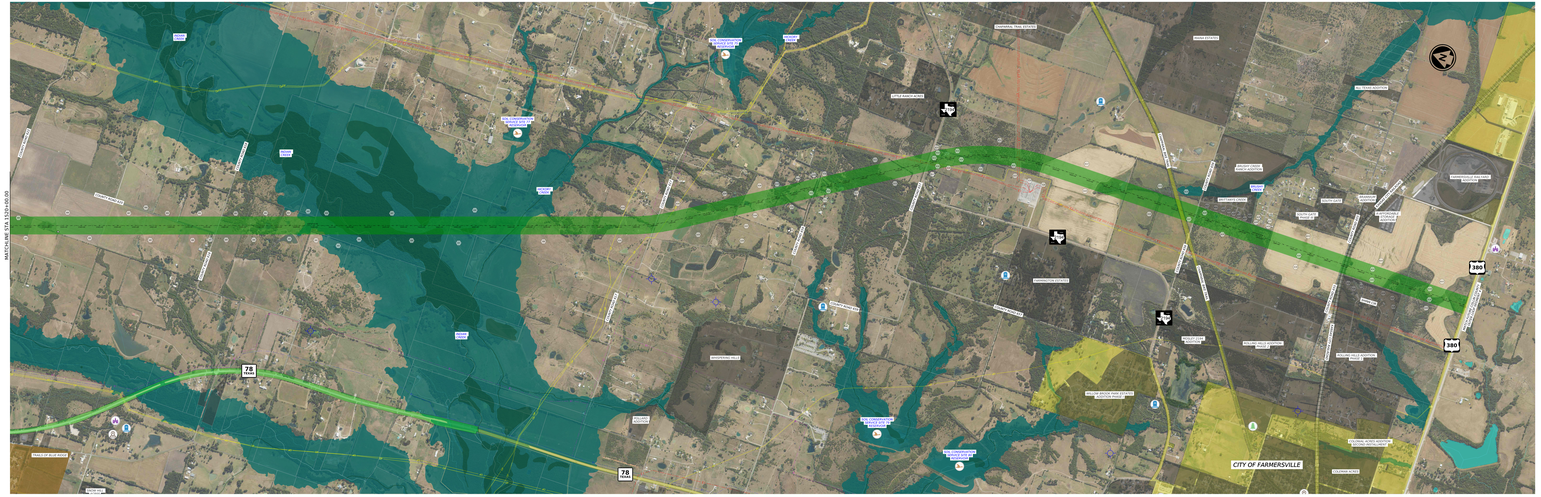

Parcel_ID	Owners Name	Address
985	NGUYEN VAN & TIEN TRUST ET AL	542 E MCCALDWARE DR
980	RAM CHITHRA S	4005 DAWN DR
979	JACKSON WILLIAM R JR TRUST	2388 COUNTY ROAD 617
978	RYTS, BETTY S	1919 COUNTY ROAD 619
977	WALLE CHAD LAYNE & TRACY LYNN	2017 COUNTY ROAD 619
976	SMITH, ROY L	2025 COUNTY ROAD 619
975	TAMAN SUZANNE WALKER	4313 DUNBANDLE
974	JACKSON LANNIE	3604 LAKEVIEW DR
973	JACKSON LANNIE DEWAYNE	3604 LAKEVIEW DR
972	SAMEO US 617 FARMERSVILLE LLC	PO BOX 1000
969	CAUDELL BARBARA S L E	140 ISLAND PARK DR
968	SAMEO US 617 FARMERSVILLE LLC	PO BOX 1000
967	SAMEO US 617 FARMERSVILLE LLC	PO BOX 1000
9100	ZINGER RICHARD A JR & DEBRA	15047 COUNTY ROAD 827
9101	THIRUMALAI KATHIRVEL & KUSHARANI SUBRAMANIAN &	2694 COUNTY ROAD 417
9105	KY-NAN PROPERTIES LLC	10010 NATALIE DR
9106	KEAVIS MORRIS E	3627 COUNTY ROAD 830
9107	NORMAN LEGACY RANCH LLC	PO BOX 718
9108	NORMAN LEGACY RANCH LLC	PO BOX 718
9109	NORMAN ROBERT G JOHN INHERITANCE TRUST	4030 COUNTY ROAD 839
9110	CARPREL WILLIAM & REBECCA	2593 COUNTY ROAD 838
9111	ZINGER LORRAIN E	111 WOODARD ST
9112	PHILLIPS DOYLE C & KAY M	PM LOAN FARMERSVILLE, TX
9113	PHILLIPS DOYLE C & KAY M	PM LOAN FARMERSVILLE, TX
9114	DOAN JIM	2722 PM LOAN
9115	DOAN JIM	2722 PM LOAN
9116	BUCK JOHN & LORI	2574 PM LOAN
9117	GUNNELL JOHN A JD RVOCABLE TRUST	1981 COUNTY ROAD 608
9118	GALLAGHER SARAH WOODSIDE	1128 1ST AVE
9119	GALLAGHER SARAH WOODSIDE	1128 1ST AVE
9120	MORRISON CECIL	2153 HIGH ST
9121	HARRIS GREGORY ALLAN &	2071 STEPHEN CT
9122	HARRIS GREGORY ALLAN &	2071 STEPHEN CT
9123	PEOPLES GREGORY & & VALERIE A F	2051 STEPHEN CT
9124	PELLEGRINI MEREDITH & PATRICK	875 STEPHEN CT
9125	PELLEGRINI MEREDITH &	875 STEPHEN CT
9126	MERWARTH MARGARET A	848 STEPHEN CT
9127	COLEMAN GARY D & SHARON	843 STEPHEN CT
9128	STAMPLEY DAVID & JOHN	1396 LESTER BURT RD
9129	WILLER DAVID E	1394 LESTER BURT RD
9130	CARDIN JAMES DALE & BRENDA KAY	1200 LESTER BURT RD
9131	ANDERSON JAMES E TRE	1176 LESTER BURT RD
9132	RODIO CATHLEEN A	1150 LESTER BURT RD
9133	MORGAN DAVID C & JIM C	904 FOREST EDGE LN
9134	LOWSTORY LLC	4622 HERSHEY LN
9135	LOWSTORY LLC	4622 HERSHEY LN
9136	RODIO LLC	832 N TULIP LN
9137	RODIO LLC	832 N TULIP LN

Parcel_ID	Owners Name	Address
9138	CLEVENGER MARK JAMES	7501 HORSESHOE BND
9139	RAM CHITHRA S	4020 DAWN DR
9140	JACKSON WILLIAM R JR TRUST	2388 COUNTY ROAD 617
9141	SHIRK LAUREN ANN	1424W COUNTY ROAD 618
9142	SHIRK ELI S	1464T COUNTY ROAD 618
9143	JACKSON LANNIE DEWAYNE	3604 LAKEVIEW DR
9144	JACKSON LANNIE	3604 LAKEVIEW DR
9145	JACKSON LANNIE DEWAYNE	3604 LAKEVIEW DR
9146	FORD DAVID & ANNA MARIE KAYE	2001 COUNTY ROAD 570
9147	BRUNNETT TERESA RENA'A	2001 COUNTY ROAD 570
9148	CAUDELL BARBARA S L E	140 ISLAND PARK DR
9149	SAMEO US 617 FARMERSVILLE LLC	PO BOX 1000
9150	SAMEO US 617 FARMERSVILLE LLC	PO BOX 1000
9151	SAMEO US 617 FARMERSVILLE LLC	PO BOX 1000
9152	THIRUMALAI KATHIRVEL & KUSHARANI SUBRAMANIAN &	2694 COUNTY ROAD 417
9153	THIRUMALAI KATHIRVEL & KUSHARANI SUBRAMANIAN &	2694 COUNTY ROAD 417
9154	CARPREL WILLIAM & REBECCA	2593 COUNTY ROAD 838
9155	CARPREL WILLIAM & REBECCA	2593 COUNTY ROAD 838
9156	KEAVIS MORRIS E	3627 COUNTY ROAD 830
9158	NORMAN LEGACY RANCH LLC	PO BOX 718
9159	NORMAN LEGACY RANCH LLC	2742 COUNTY ROAD 839
9160	NORMAN LEGACY RANCH LLC	PO BOX 718
9162	GALLAGHER JULIA CLARE PENELOTON	39 PLAZA ST W APT 11B
9163	GALLAGHER JULIA CLARE	39 PLAZA ST W APT 11B
9164	WALKER LUCKY D	3338 COUNTY ROAD 480
9165	OWENS JOHNNIE D	251 ARCADIANO ST
9166	DOAN JIM	PM 2224 FARMERSVILLE TX
9167	LUNA VICENTE & ALMUDAR	2574 PM LOAN
9168	JAGYAN SUN	PM 2224 FARMERSVILLE TX
9169	JAGYAN SUN	PM 2224 FARMERSVILLE TX
9170	BANDAM VINAY	4509 SUNSHINE DR
9171	ROCK VIRTUOSOS LLC	8673 HONEYWOOD LN
9172	ONCOR ELECTRIC DELIVERY COMPANY LLC	PO BOX 139100
9173	ONCOR ELECTRIC DELIVERY COMPANY LLC	PO BOX 139100
9174	GUNNELL JOHN A JD AND REVOCABLE TRUST	2881 COUNTY ROAD 608
9175	GUNNELL JOHN A JD AND REVOCABLE TRUST	2881 COUNTY ROAD 608
9176	GALLAGHER SARAH WOODSIDE	1128 1ST AVE
9177	GALLAGHER SARAH WOODSIDE	1128 1ST AVE
9178	MORRISON CECIL	2153 HIGH ST
9179	MEDIUM DAVID C & JIM C	904 FOREST EDGE LN
9180	JCM PARTNERS LP	PO BOX 1300
9181	CARDIN JAMES D	1200 LESTER BURT RD
9182	ZEPHIER SEBASTIAN B & ERIKA NELSON	3850 TRI LAKE
9183	JIMENEZ RODOLFO	1503 DANN DR
9184	JIMENEZ RODOLFO & AMANDO	1503 DANN DR
9185	PEREZ ARMILIO SILVA AMANDO	1509 DANN DR
9186	SPURGEON DARRYL LYNN	1502 DANN DR
9187	SPURGEON DARRYL LYNN & PAMA L	1502 DANN DR
9188	CANALES RENTAL PROPERTIES LLC	3019 WILLIAMS ST
9189	RODIO LLC	832 N TULIP LN
9190	RODIO LLC	832 N TULIP LN

COLLIN COUNTY ROUTE STUDY

6/2/2026

PUBLIC MEETING LAYOUT

ROLL 6 OF 8

COLLIN COUNTY

COLLIN COUNTY OUTER LOOP SEGMENT 5 ROUTE STUDY
REFINED ALTERNATIVE LIGHT GREEN

FROM: SH 121
TO: US380

DATE	STATE	COUNTY
6/2/2026	TX	COLLIN

PROJECT LOCATION MAP
COLLIN COUNTY

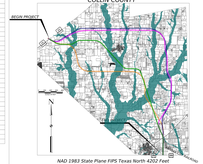

LEGEND

- REFINED ALTERNATIVE (LIGHT GREEN)
- 2016 TEXAS ALTERNATIVE (ORANGE)
- 2007 TECHNICALLY PREFERRED (BLUE)
- ALTERNATIVE ALIGNMENT(ORANGE)
- 100 YEAR FLOOD PLAIN
- WETLANDS
- MUNICIPAL UTILITY DISTRICT
- SUBDIVISIONS
- STRUCTURE DISPLACEMENTS
- ANNA CITY LIMITS
- BLUE RIDGE CITY LIMITS
- FARMERSVILLE CITY LIMITS
- MELISSA CITY LIMITS
- ADULT CARE FACILITY
- CEMETERY
- CHILD CARE
- FIRE STATION
- GOVERNMENT FACILITY
- THC HISTORICAL MARKER
- MUSEUM
- PARCEL ID
- ELECTRIC POWER
- OIL AND GAS
- OPERATING NTMWD LINE
- FUTURE NTMWD LINE
- RAILROAD
- WILD CONSERVATION RESERVE
- PARK
- PRIVATE AIRCRAFT
- PLACE OF WORSHIP
- POLICE STATION
- PUBLIC FACILITY
- SCHOOL
- WASTEWATER TREATMENT FACILITY
- RRC WELLS (DRY HOLE)

SCHEMATIC PREPARED BY OR UNDER THE DIRECT SUPERVISION OF:
COLLIN COUNTY
CONTRACTOR NAME
P.E. NUMBER
SIGNATURE
DATE

PRELIMINARY
FOR INTERIM REVIEW ONLY. NOT FOR TENDERING, BIDDING, OR CONSTRUCTION

HDR
Firm Registration No. F-754
17111 Preston Road, Suite 300
Dallas, Texas 75248-1232
972.960.4400

COLLIN COUNTY ROUTE STUDY

COLLIN COUNTY OUTER LOOP SEGMENT 5 ROUTE STUDY

REFINED MODIFIED PREFERRED ORANGE

FROM: SH 121
TO: US380

DATE	STATE	COUNTY
6/2/2026	TX	COLLIN

PROJECT LOCATION MAP

COLLIN COUNTY

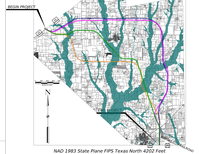

LEGEND

- REFINED ALTERNATIVE (LIGHT GREEN)
- 2017 TECHNICALLY PREFERRED (ORANGE)
- 2007 TECHNICALLY PREFERRED (BLUE)
- ALTERNATIVE ALIGNMENT(ORANGE)
- 100 YEAR FLOOD PLAINS
- WETLANDS
- MUNICIPAL UTILITY DISTRICT
- SUBDIVISIONS
- STRUCTURE DISPLACEMENTS
- ANNA CITY LIMITS
- BLUE RIDGE CITY LIMITS
- FARMERSVILLE CITY LIMITS
- MELISSA CITY LIMITS
- ADULT CARE FACILITY
- CEMETERY
- CHILD CARE
- FIRE STATION
- GOVERNMENT FACILITY
- THC HISTORICAL MARKER
- MUSEUM
- PARCEL ID
- ELECTRIC POWER
- OIL AND GAS
- OPERATING NTMWD LINE
- FUTURE NTMWD LINE
- RAILROAD
- WILD CONSERVATION RESERVE
- PARK
- PRIVATE AIRPORT
- PLACE OF WORSHIP
- POLICE STATION
- PUBLIC FACILITY
- SCHOOL
- WASTEWATER TREATMENT FACILITY
- RRC WELLS (DRY-HOLED)

SCHEMATIC PREPARED BY OR UNDER THE DIRECT SUPERVISION OF:

COURTNEY WHITE, P.E. — 6/2/2026
LICENSED STATE OF TEXAS

PRELIMINARY
FOR INTERIM REVIEW ONLY. NOT FOR PERMITTING, BIDDING, OR CONSTRUCTION.

HDR
Firm Registration No. F-754
17111 Preston Road, Suite 300
Dallas, Texas 75248-1232
972.960.4400

Parcel_ID	Owners_Name	Address
A1	KAYADA HOLDINGS LLC	878 FOREST AVE
A2	MICRO LOD REVOCABLE LIVING TRUST THE	2752 N COLLINS BLVD STE 200
A3	CLARK SUSAN ANN &	652 TAMARAK CT
A4	CLARK SUSAN ANN &	652 TAMARAK CT
A5	CLARK SUSAN ANN &	652 TAMARAK CT
A6	CLARK SUSAN ANN &	652 TAMARAK CT
A7	CLARK SUSAN ANN &	652 TAMARAK CT
A8	ROPER AARON BURL	337 COUNTY ROAD 613
A9	ROPER AARON BURL	337 COUNTY ROAD 613
A10	RIPMAX INVESTMENTS LLC	15687 FOREST CREEK DR
A11	NICHOLLSON RAYMOND	10928 COUNTY ROAD 474
A12	BURWOOD OPERATING LLC - BTCT SERIES	501 APRIL SOUND
A13	TURNAGE CAROL	8174 COUNTY ROAD 474
A14	TURNAGE CAROL	8174 COUNTY ROAD 474
A15	VINTAGE TURNAGE GROUNDS CEMETERY	8174 COUNTY ROAD 474
A16	BURWOOD OPERATING LLC - ETRC SERIES	501 APRIL SOUND
A17	NORTON LIVING TRUST	8981 COUNTY ROAD 500
A18	GARDNER JAMES & DENISE	7723 FM 545
A19	NORTON LIVING TRUST	8981 COUNTY ROAD 500
A20	GARCIA HUMBERTO & MARIA E	7723 FM 545
A21	ALEXANDER L.R AND ESTATES	2030 ALEXANDER RD
A22	ALAN TX INVESTMENTS LLC	7777 FOREST LN STE A130
A23	CARTRELL, SUE	8811 ASHBERRO ST
A24	TEMPLE TRUST FOR PRESERVING DENISE	2000 PRIVATE ROAD 3318
A25	TORRES JUAN	7314 E 13TH ST
A26	TORRES JUSTO A	8757 COUNTY ROAD 500

Parcel_ID	Owners_Name	Address
A27	ALAN TX INVESTMENTS LLC	7777 FOREST LN STE A130
A28	MORGAN STACY D & MORING ZHOU	8449 COUNTY ROAD 500
A29	BOGDAN STEVE & MORING ZHOU	8500 COUNTY ROAD 500
A30	BOGDAN STEVE & MORING ZHOU	8500 COUNTY ROAD 500
A31	DALTON TRUST W	8880 COUNTY ROAD 500
A32	TORRES JUSTO A & GENOV	8757 COUNTY ROAD 500
A33	TORRES JUSTO A & GENOV	8757 COUNTY ROAD 500
A34	HOANG JENNIFER	4612 MORAN LN
A35	MANEY GEORGE M	903 S 10TH ST
A36	MANEY GEORGE M	903 S 10TH ST
A37	VELLUR VENKATARAO	227 MEADOW RUN CIR
A38	NORTON LIVING TRUST	8981 COUNTY ROAD 500
A39	GARDNER JAMES & DENISE	7723 COUNTY RD 622
A40	GRANDE DAVID & GRACE	7732 COUNTY RD 622
A41	RULE LIVING TRUST	7807 COUNTY ROAD 502
A42	RULE LIVING TRUST	7807 COUNTY ROAD 502
A43	LU JOHN & JARVIS FAMILY TRUST	2415 MAGNOLIA HILL DR
A44	MENDRICKS LIVING TRUST	8948 COUNTY ROAD 1061
A45	MENDRICKS LIVING TRUST	8948 COUNTY ROAD 1061
A46	HOCKETT JONATHAN & CORTNEY	7262 COUNTY ROAD 1061
A47	HOCKETT JONATHAN & CORTNEY	7262 COUNTY ROAD 1061
A48	CHENEY DAVID L & ELIZ	2429 PECAN TREE CIR
A49	BAILEY TRAVIS LUKE & JESSICA	2423 PECAN TREE CIR
A50	BAILEY TRAVIS LUKE	2423 PECAN TREE CIR
A51	VEACH CY J & MELANIE D	7844 COUNTY ROAD 502
A52	PHILLIPS TRACY A	8335 COUNTY ROAD 502
A53	MORRIS FAMILY TRUST THE(SCOTT)	8335 COUNTY ROAD 502
A54	PEL TOWER LEASE III	2000 PRIVATE ROAD 3318
A55	SCHWACKER JOHN WALTER	8012 COUNTY ROAD 502
A56	BUCHANAN JAMES & BECKY A	8762 COUNTY ROAD 502
A57	WHITE ADRIAN	7247 COUNTY ROAD 573
A58	PO MENDCHAN	7243 COUNTY ROAD 573
A59	DEVORE DAVID & SHERRY	7240 COUNTY ROAD 573
A60	DEVORE SHERRY LYNN	7236 COUNTY ROAD 573
A61	LEWIS JOHN BENSON &	8550 LUCKY SPUR LN
A62	LEWIS JOHN BENSON &	8550 LUCKY SPUR LN
A63	FALLONE ADAM	8408 JUDDS DR

Parcel_ID	Owners_Name	Address
A64	RULE LIVING TRUST	7807 COUNTY ROAD 502
A65	CARTRELL BETTY MELL	8503 COUNTY ROAD 375
A66	HOCKETT JONATHAN & CORTNEY	7262 COUNTY ROAD 1037
A67	SMITH HOWARD & BECKY A	7180 OLD VALDASTA RD
A68	ALEXENDER THOMAS & BELA THOMAS	7804 DORSEY DR
A69	ARMART TERESA ANN	2423 PECAN TREE CIR
A70	ARMART THOMAS W &	2423 PECAN TREE CIR
A71	TAYLOR TIMOTHY J & LAURA L	7822 COUNTY ROAD 502
A72	TAYLOR TIMOTHY J & LAURA L	7822 COUNTY ROAD 502
A73	TAYLOR TIMOTHY J & LAURA L	7822 COUNTY ROAD 502
A74	TAYLOR TIMOTHY J & LAURA L	7822 COUNTY ROAD 502
A75	TAYLOR TIMOTHY J & LAURA L	7822 COUNTY ROAD 502
A76	ARMART TERESA ANN	2423 PECAN TREE CIR
A77	SCHWANG SALLY MAE PARKER	272 PRIVATE ROAD 3318
A78	PHUNG JOHN & LAN T	8252 COUNTY ROAD 502
A79	ZAMYA JOSE G	1422 MAGNOLIA CT
A80	HEATH CY J & MELANIE D	7844 COUNTY ROAD 502
A81	ROSS JAMES & ANN	8200 COUNTY ROAD 502
A82	FELTONIO CHAD M	600 S 10TH ST
A83	BUCHANAN JAMES A & ELIABETH A	8762 COUNTY ROAD 502
A84	ROSS JAMES & ANN	8200 COUNTY ROAD 502
A85	DEVORE DOUGLAS C & LYNN	7240 COUNTY ROAD 573
A86	DEVORE SHERRY LYNN	7236 COUNTY ROAD 573
A87	LEWIS JOHN BENSON & JAMES L	8550 LUCKY SPUR LN
A88	LEWIS JOHN BENSON &	8550 LUCKY SPUR LN
A89	LEWIS JOHN BENSON &	8550 LUCKY SPUR LN
A90	ROSS JAMES & ANN	8200 COUNTY ROAD 502
A91	RUN HARMON FARMS LTD	8104 FM 1377
A92	HARMON FARMS LTD	8104 FM 1377
A93	RUN HARMON FARMS LTD	8104 FM 1377

Parcel_ID	Owners_Name	Address
A94	RULE LIVING TRUST	7807 COUNTY ROAD 502
A95	CARTRELL BETTY MELL	8503 COUNTY ROAD 375
A96	HOCKETT JONATHAN & CORTNEY	7262 COUNTY ROAD 1037
A97	SMITH HOWARD & BECKY A	7180 OLD VALDASTA RD
A98	CARTRELL BETTY MELL	8503 COUNTY ROAD 375
A99	CARTRELL BETTY MELL	8503 COUNTY ROAD 375
A100	PINTOVIANO JAVIER	PO BOX 208
A101	WAL TER LEVI & AMY LEE	7836 COUNTY ROAD 500
A102	WAL TER LEVI & AMY LEE	7836 COUNTY ROAD 500
A103	JRLI VENTURES LLC	2009 TEMPERATE DR
A104	TAYLOR TIMOTHY J & LAURA L	7803 COUNTY ROAD 502
A105	TAYLOR TIMOTHY J & LAURA L	7803 COUNTY ROAD 502
A106	TAYLOR TIMOTHY J & LAURA L	7803 COUNTY ROAD 502
A107	ARMART TERESA ANN	7202 COUNTY ROAD 500
A108	ARMART TERESA ANN	7202 COUNTY ROAD 500
A109	SCHWENG SALLY MAE PARKER	272 PRIVATE ROAD 3008
A110	BAILEY TRAVIS LUKE & JESSICA	2423 PECAN TREE CIR
A111	BAILEY TRAVIS LUKE	2423 PECAN TREE CIR
A112	VEACH CY J & MELANIE D	7844 COUNTY ROAD 502
A113	PHILLIPS TRACY A &	8335 COUNTY ROAD 502
A114	MORRIS FAMILY TRUST THE(SCOTT)	8335 COUNTY ROAD 502
A115	PEL TOWER LEASE III	2000 PRIVATE ROAD 3318
A116	SCHWACKER JOHN WALTER	8012 COUNTY ROAD 502
A117	BUCHANAN JAMES & BECKY A	8762 COUNTY ROAD 502
A118	WHITE ADRIAN	7247 COUNTY ROAD 573
A119	PO MENDCHAN	7243 COUNTY ROAD 573
A120	DEVORE DAVID & SHERRY	7240 COUNTY ROAD 573
A121	DEVORE SHERRY LYNN	7236 COUNTY ROAD 573
A122	LEWIS JOHN BENSON &	8550 LUCKY SPUR LN
A123	LEWIS JOHN BENSON &	8550 LUCKY SPUR LN
A124	FALLONE ADAM	8408 JUDDS DR

Parcel_ID	Owners_Name	Address
A125	RULE LIVING TRUST	7807 COUNTY ROAD 502
A126	CARTRELL BETTY MELL	8503 COUNTY ROAD 375
A127	HOCKETT JONATHAN & CORTNEY	7262 COUNTY ROAD 1037
A128	SMITH HOWARD & BECKY A	7180 OLD VALDASTA RD
A129	ALEXENDER THOMAS & BELA THOMAS	7804 DORSEY DR
A130	ARMART TERESA ANN	2423 PECAN TREE CIR
A131	ARMART THOMAS W &	2423 PECAN TREE CIR
A132	TAYLOR TIMOTHY J & LAURA L	7822 COUNTY ROAD 502
A133	TAYLOR TIMOTHY J & LAURA L	7822 COUNTY ROAD 502
A134	TAYLOR TIMOTHY J & LAURA L	7822 COUNTY ROAD 502
A135	TAYLOR TIMOTHY J & LAURA L	7822 COUNTY ROAD 502
A136	TAYLOR TIMOTHY J & LAURA L	7822 COUNTY ROAD 502
A137	ARMART TERESA ANN	2423 PECAN TREE CIR
A138	SCHWENG SALLY MAE PARKER	272 PRIVATE ROAD 3318
A139	PHUNG JOHN & LAN T	8252 COUNTY ROAD 502
A140	ZAMYA JOSE G	1422 MAGNOLIA CT
A141	HEATH CY J & MELANIE D	7844 COUNTY ROAD 502
A142	ROSS JAMES & ANN	8200 COUNTY ROAD 502
A143	FELTONIO CHAD M	600 S 10TH ST
A144	BUCHANAN JAMES A & ELIABETH A	8762 COUNTY ROAD 502
A145	ROSS JAMES & ANN	8200 COUNTY ROAD 502
A146	DEVORE DOUGLAS C & LYNN	7240 COUNTY ROAD 573
A147	DEVORE SHERRY LYNN	7236 COUNTY ROAD 573
A148	LEWIS JOHN BENSON & JAMES L	8550 LUCKY SPUR LN
A149	LEWIS JOHN BENSON &	8550 LUCKY SPUR LN
A150	LEWIS JOHN BENSON &	8550 LUCKY SPUR LN
A151	ROSS JAMES & ANN	8200 COUNTY ROAD 502
A152	RUN HARMON FARMS LTD	8104 FM 1377
A153	HARMON FARMS LTD	8104 FM 1377
A154	RUN HARMON FARMS LTD	8104 FM 1377

Parcel_ID	Owners_Name	Address
A155	BYSCHANN RANDALL	PO BOX 458
A156	RUN HARMON FARMS LTD	8104 FM 1377
A157	HARMON LIVING TRUST	8104 FM 1377
A158	HARMON LIVING TRUST	8104 FM 1377
A159	RUN HARMON FARMS LTD	8104 FM 1377
A160	RUN HARMON FARMS LTD	8104 FM 1377
A161	HARMON LIVING TRUST	8104 FM 1377
A162	HARMON LIVING TRUST	8104 FM 1377
A163	COOK EDWINA S	1007 TYLER RUN
A164	TRUSTEE OF THE COOK FAMILY TRUST THE	2320 CLEMENTS DR STE 230
A165	COOK EDWINA S	1007 TYLER RUN
A166	NELSON ROBERT LLOYD &	6369 GLENDORA AVE
A167	NELSON ROBERT LLOYD &	6369 GLENDORA AVE
A168	NELSON ROBERT LLOYD &	6369 GLENDORA AVE
A169	NELSON ROBERT L &	6369 GLENDORA AVE
A170	SCOTT MARTIN JAMES & SCOTT	7425 STATE HIGHWAY 78 N
A171	PAYNE JERROD & LEVOY	7425 STATE HIGHWAY 78 N
A172	PAYNE JERROD & LEVOY	7425 STATE HIGHWAY 78 N
A173	STEWART MICHAEL A	2 ETA KEDONDO
A174	STEWART MICHAEL A	2 ETA KEDONDO
A175	MERAZ PAZ JAVIER & ANA	500 VICK LN
A176	MERAZ PAZ JAVIER & ANA	1488 COUNTY ROAD 1061 CIR
A177	MERAZ PAZ JAVIER & ANA	7443 STATE HIGHWAY 78 N
A178	HATCHER ENERGY & TERRY L	12592 COUNTY ROAD 622
A179	BLUE MEADOW RANCHES LLC	4644 VELOZ DR

Parcel_ID	Owners_Name	Address
A180	HARMON LIVING TRUST	8104 FM 1377
A181	BYSCHANN RANDALL	PO BOX 458
A182	RUN HARMON FARMS LTD	8104 FM 1377
A183	CARTRELL BETTY MELL	8503 COUNTY ROAD 375
A184	CARTRELL BETTY MELL	7207 TYLER RUN
A185	COOK EDWINA S	7207 TYLER RUN
A186	BANK STE ACQUISITION CORP	2320 CLEMENTS DR STE 2400
A187	BANK STE ACQUISITION CORP	2320 CLEMENTS DR STE 2400
A188	NELSON ROBERT LLOYD &	6369 GLENDORA AVE
A189	COOK EDWINA S	7207 TYLER RUN
A190	COOK EDWINA	7207 TYLER RUN
A191	NELSON ROBERT LLOYD &	6369 GLENDORA AVE
A192	NELSON ROBERT LLOYD &	6369 GLENDORA AVE
A193	NELSON ROBERT L &	6369 GLENDORA AVE
A194	NELSON ROBERT L &	6369 GLENDORA AVE
A195	JENNYS	3606 WATERON DR
A196	SCOTT MARTIN JAMES & KIMBERLY RAE	7425 STATE HIGHWAY 78 N
A197	PAYNE JERROD & LEVOY	7425 STATE HIGHWAY 78 N
A198	LAMER TERRI	11858 COUNTY ROAD 624
A199	PAYNE JERROD & LEVOY	7425 STATE HIGHWAY 78 N
A200	PAYNE JERROD & LEVOY	7425 STATE HIGHWAY 78 N
A201	STEWART TONNY	221 STONE CIR
A202	STEWART TONNY	221 STONE CIR
A203	JIMENEZ ABEAL MARTINEZ &	12200 COUNTY ROAD 1087
A204	PHILLIPS TRACY A &	500 VICK LN
A205	MERAZ PAZ JAVIER & ANA	1488 COUNTY ROAD 1061 CIR
A206	MERAZ PAZ JAVIER & ANA	7443 STATE HIGHWAY 78 N
A207	HATCHER ENERGY & TERRY L	12592 COUNTY ROAD 622
A208	HATCHER ENERGY & TERRY L	4644 VELOZ DR

Parcel_ID	Owners_Name	Address
A209	HATCHER ENERGY (EDWARD) & TERRY LYNN	12592 COUNTY ROAD 622

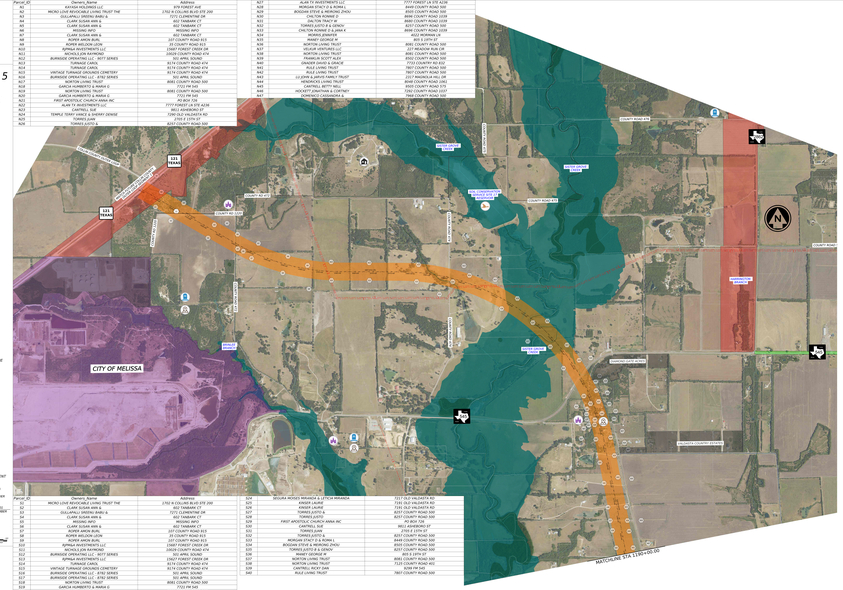
CITY OF MELISSA
MATCHLINE STA 1150+00.00
MATCHLINE STA 1150+00.00
SH 121
FM 545
FM 1378
COUNTY ROAD 500
COUNTY ROAD 502
COUNTY ROAD 1061
COUNTY ROAD 1037
COUNTY ROAD 375
COUNTY ROAD 622
COUNTY ROAD 624
COUNTY ROAD 1087
COLLIN COUNTY
DENTON COUNTY
BRIDGE OVER DENTON CREEK
BRIDGE OVER DENTON CREEK
BRIDGE OVER DENTON CREEK

COLLIN COUNTY ROUTE STUDY

PUBLIC MEETING LAYOUT

ROLL 8 OF 8

6/2/2026

COLLIN COUNTY OUTER LOOP SEGMENT 5 ROUTE STUDY

REFINED MODIFIED PREFERRED ORANGE

FROM: SH 121
TO: US380

DATE	STATE	COUNTY
6/2/2026	TX	COLLIN

PROJECT LOCATION MAP

COLLIN COUNTY

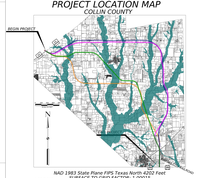

LEGEND

- REFINED ALTERNATIVE (LIGHT GREEN)
- 2016 TECHNICALLY PREFERRED (BLUE)
- 2007 TECHNICALLY PREFERRED (BLUE)
- ALTERNATIVE ALIGNMENT(ORANGE)
- 100 YEAR FLOOD PLAIN
- WETLANDS
- MUNICIPAL UTILITY DISTRICT
- SUBDIVISIONS
- STRUCTURE DISPLACEMENTS
- ANNA CITY LIMITS
- BLUE RIDGE CITY LIMITS
- FARMERSVILLE CITY LIMITS
- MELISSA CITY LIMITS
- ADULT CARE FACILITY
- CEMETERY
- CHILD CARE
- FIRE STATION
- GOVERNMENT FACILITY
- THC HISTORICAL MARKER
- MUSEUM
- PARCEL ID
- ELECTRIC POWER
- OIL AND GAS
- OPERATING NTMWD LINE
- FUTURE NTMWD LINE
- RAILROAD
- WILD CONSERVATION RESERVE
- PARK
- PRIVATE AIRPORT
- PLACE OF WORSHIP
- POLICE STATION
- PUBLIC FACILITY
- SCHOOL
- WASTEWATER TREATMENT FACILITY
- ARC WELLS (DRY HOLE)

SCHEMATIC PREPARED BY OR UNDER THE DIRECT SUPERVISION OF:

COUNTY ENGINEER — DATE — P.E. NUMBER

DESIGNER — DATE

PRELIMINARY
FOR INTERIM REVIEW ONLY. NOT FOR TENDERING, BIDDING, OR CONSTRUCTION.

HDR
Firm Registration No. F-754
17111 Preston Road, Suite 300
Dallas, Texas 75248-1232
972.960.4400

Parcel_ID	Owners Name	Address
6120	COUNTRY ROAD FARMERSVILLE ESTATES LLC	12906 FALZ CT
6107	MARCE RICHARD & JUNE	224 PEASONS APN LN
6108	LUCAS CHRISTINE MARY &	15142 COUNTY ROAD 623
6109	LUCAS CHRISTINE MARY &	15142 COUNTY ROAD 623
6110	CLERENDER MARY JANICE	7955 HORSESHOE BND
6111	REGUTHERS TRUST OF TEXAS ET AL	4025 DAWN DR
6112	NIAN CHITHRA ET	4005 DAWN DR
6113	STROBMAN RUSSELL J & TAMMY A	8070 COUNTY ROAD 620
6114	STROBMAN RUSSELL J & TAMMY A	8070 COUNTY ROAD 620
6115	PITTS BETTY S	15019 COUNTY ROAD 618
6116	JACKSON REVOCABLE LIVING TRUST	15987 COUNTY ROAD 617
6117	JACKSON JAMIE	15987 COUNTY ROAD 617
6118	WILLIS CHAD LAYNE & TRACY LYNN	7423 STATE HIGHWAY 78 N
6119	PITTS BETTY S	15019 COUNTY ROAD 618
6120	YBARRA SUZANNE WALKER	4311 DURANGO LN
6121	JACKSON LANNIE	3604 LAKEVIEW DR
6122	JACKSON LANNIE DEWAYNE	3604 LAKEVIEW DR
6123	FORSTER DAMON TODD & REGINA KAYE	13892 COUNTY ROAD 619
6124	MOORE JENNY P	5200 FLAMINGO DR
6125	BRUNNOTTE THERESA RENEE &	5900 COUNTY ROAD 570
6126	STEWART GARY L	1102 E WILLIAM ST APT 118
6127	16485 CR 617 FARMERSVILLE LLC	PO BOX 308

Parcel_ID	Owners Name	Address
187	NELSON ROBERT L &	6308 GLENDAIR AVE
386	SCOTT MICHAEL EUGENE & KIMBERLY RAE	13850 COUNTY ROAD 624
387	PAYNE JERRY & JOLLY	7423 STATE HIGHWAY 78 N
388	PAYNE JERRY & JOLLY	7423 STATE HIGHWAY 78 N
389	PAYNE JOLY & JERRO	7423 STATE HIGHWAY 78 N
390	PAYNE JERRY & JOLLY	7423 STATE HIGHWAY 78 N
391	MERAZ PAZ JAVIER & ANA I	500 VIOLI LN
392	MERAZ CESAR ANDOR	1489 BRUCE MEADOW CIR
393	HATCHER EMORY JR & TERRY	12162 COUNTY ROAD 622
394	HATCHER EMORY JR & TERRY	12162 COUNTY ROAD 622
395	BLUE MEADOW RANCHES LLC	4804 WELLORE ST
396	HATCHER EMORY EDWARD JR & TERRY LYNN	12162 COUNTY ROAD 622
397	HATCHER EMORY EDWARD JR & TERRY LYNN	12162 COUNTY ROAD 622
398	COUNTRY ROAD FARMERSVILLE ESTATES LLC	12906 FALZ CT
399	FORD STEPHEN LARSEN	13014 COUNTY ROAD 622
400	FORD STEPHEN LARSEN &	13014 COUNTY ROAD 622
5101	LUCAS CHRISTINE MARY &	15142 COUNTY ROAD 623
5102	LUCAS CHRISTINE MARY &	15142 COUNTY ROAD 623
5103	REGUTHERS JAN & TEN TRUST ET AL	5417 CACSALAMONE DR
5104	NIAN CHITHRA S	4005 DAWN DR
5105	JACKSON REVOCABLE LIVING TRUST	15987 COUNTY ROAD 617
5106	WILLIS CHAD LAYNE & TRACY LYNN	7423 COUNTY ROAD 620
5107	SHAW LAUREN RAE	14549 COUNTY ROAD 618
5108	SHAW ELLI A	14547 COUNTY ROAD 618
5109	SHAW ELLI A	14547 COUNTY ROAD 618
5110	YBARRA SUZANNE WALKER	4311 DURANGO LN
5111	JACKSON LANNIE	3604 LAKEVIEW DR
5112	JACKSON LANNIE DEWAYNE	3604 LAKEVIEW DR
5113	FORSTER DAMON TODD & REGINA KAYE	13892 COUNTY ROAD 619
5114	MOORE JENNY P	5200 FLAMINGO DR
5115	BRUNNOTTE THERESA RENEE &	5900 COUNTY ROAD 570
5116	STEWART GARY L	1102 E WILLIAM ST APT 118
5117	16485 CR 617 FARMERSVILLE LLC	PO BOX 308

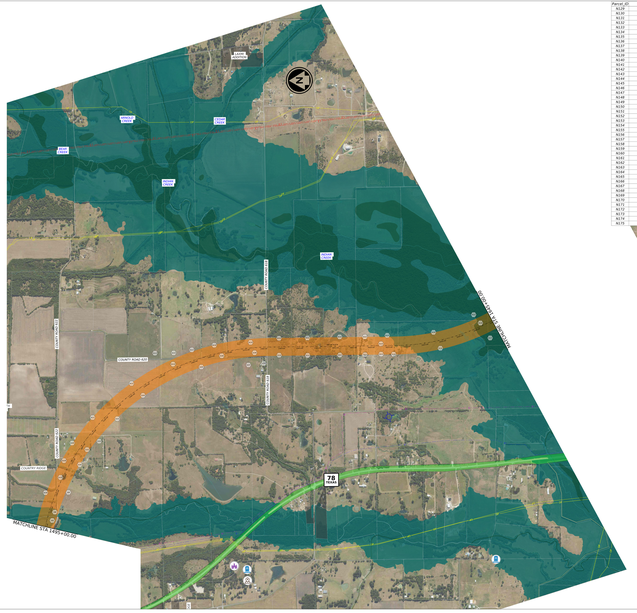
COUNTY ROAD 621
COUNTY ROAD 622
COUNTY ROAD 623
COUNTY ROAD 624
COUNTY ROAD 617
COUNTY ROAD 618
COUNTY ROAD 619
COUNTY ROAD 620
COUNTY ROAD 570
COUNTY ROAD 621
COUNTY ROAD 622
COUNTY ROAD 623
COUNTY ROAD 624
COUNTY ROAD 617
COUNTY ROAD 618
COUNTY ROAD 619
COUNTY ROAD 620
COUNTY ROAD 570
COUNTRY ROAD 621
COUNTRY ROAD 622
COUNTRY ROAD 623
COUNTRY ROAD 624
COUNTRY ROAD 617
COUNTRY ROAD 618
COUNTRY ROAD 619
COUNTRY ROAD 620
COUNTR